



NOTIFICATION TO ATTEND MEETING OF THE NORTH CENTRAL AREA COMMITTEE

TO BE HELD IN CONFERENCE ROOM - NORTHSIDE CIVIC CENTRE, BUNRATTY ROAD, COOLOCK, DUBLIN 17.

ON MONDAY 15 MAY 2017 AT 2.00 PM

AGENDA

MONDAY 15 MAY 2017

		PAGE
1	Minutes of Meeting held on 10th April 2017	1 - 4
2	Questions to the Area Manager	5 - 12
3	Area Matters	
	a Verbal Update Clontarf to Amiens Street Cycleway Chris Manzira	
	b Part 8 Notification - Bull Island, Causeway Road: Provision of Disabled Parking in proximity to the beach and re-alignment of Car Parking on the Causeway Road. (Report herewith)	13 - 14
	c Area Matters Update David Dinnigan	
	d Dublin City Sport and Wellbeing Partnership (Report herewith)	15 - 18
	e Verbal update on Oscar Traynor Lands Connell Mc Glynn	
4	Items for following meetings	
5	Roads and Traffic Matters	
	a Minutes of Traffic Advisory Group Meeting held on 25th April 2017 (Report herewith)	19 - 44
6	Planning and Development Matters	
	a Proposed disposal of land to the rear of 14 Marino Park, Marino, Dublin 3 to Philip and Sally Ann Lyons.	45 - 48

(Report herewith)

- b Proposed disposal of Dublin City Council's freehold interest in a property at Gracefield Road\Artane Roundabout, Malahide Road, Dublin 5. **49 - 52**
(Report herewith)
- c Proposed disposal of a plot of land to the rear of 8 Saint Aidan's Park Avenue, Marino, Dublin 3 to Noel Stenson and Alan Stenson, Executors to the Estate of Monica Stenson, deceased. **53 - 56**
(Report herewith)
- d Proposed disposal of the free simple in a portion of a laneway to the rear of 101-102 Malahide Road, Donnycarney, Dublin 3 to Member First Credit Union Limited. **57 - 60**
(Report herewith)

7

Motions

- a Motion in the name of Councillor Alison Gilliland

The North Central Committee recognises the extinguishment of the underground path from Cromcastle Road to the Northside Shopping Centre and the upgrading of the Northside Shopping Centre exterior, the DCC Swimming Pool and the building of a new primary care centre on the Cromcastle Road. However, the North Central Committee also recognises the waste green space between Cromcastle Road and the Northside Shopping Centre at the corner of the Kilmore Rd. Therefore, the North Central Committee seeks that a plan be put in place in consultation with the local community to re-model this space so as it becomes a beneficial enhancement to the local community.

- b Motion in the name of Councillor Alison Gilliland

Withdrawn

- c Motion in the name of Councillor Deirdre Heney

That a report re the current status of 31 Richmond Ave., a protected structure be given, to include details of the current owner of the property and the condition of gable wall and the property in general.



MINUTES OF THE North Central Area Committee MEETING

HELD ON Monday, 10 April 2017

1 Minutes of Meeting held on 20th March 2017

Order: Agreed

2 Questions to the Area Manager

Order: Noted

3 Area Matters

a Initiation of the Part 8 procedure for the alteration to the flood wall at the Sutton to Sandycove Project (S 2 S)

Order: Noted

b Representative from Target

Order: Noted

c Representative from Edenmore Residents

Order: Noted

d Development at Ayrfield-Belmayne Malahide Road
Notice of Intent to Lodge Formal Part 8 Planning Application

Order: Noted

e Update on Newtown Court

**Order: E-mail Committee written report on Belcamp Lane,
Progress report on Grove Lane for future meeting**

f Housing Supply Delivery Report

Order: Noted

4 Items for following meetings

Order: Invite representative from Belmayne Youth and Community Club

**Invite representative from Cluid – Committee to submit questions for
Cluid in advance of the meeting**

Update on Richmond Road Complex---Housing

- 5 Roads and Traffic Matters
- a Minutes of Traffic Advisory Group Meeting held on 28/03/17-
Order: Noted.
Committee requested that A O'M from Traffic meet with a representative from the Board of Management of St. Vincent De Pauls Girls National School, Griffith Avenue with regard to parking issues at the entrance to the School. Councillor O'Muirí to provide details
- b Update on Traffic in Kilmore
Order: Noted
- 6 Planning and Development Matters
- a Proposed disposal of the fee simple in a site for a substation at Saint Anne's Park, Raheny, Dublin 5.
Order: Agreed. Recommend to City Council
- 7 Motions
- a Motion in the name of Councillor John Lyons, Councillor Alison Gilliland, and Councillor Larry O'Toole
Order: Report to Councillor. It was agreed that Darndale Park Renewal Project meet twice yearly prior to the Darndale Forum meeting.
- b Motion in the name of Councillor Deirdre Heney
Order: Report to Councillor
- c Motion in the name of Councillor Alison Gilliland
Order: Report to Councillor
- d Motion in the name of Councillor Damian O'Farrell
Order: Report to Councillor
- e Motion in the name of Councillor Naoise O'Muirí
Order: Report to Councillor

Councillor Ciaran O'Moore
Chairperson
Monday, 10 April 2017

Attendance:

Members:

Ciaran O'Moore (Chairperson)
 Sean Paul Mahon
 Jane Horgan-Jones
 Naoise O'Muirí
 Larry O'Toole
 Declan Flanagan

Members:

Edel Moran
 John Lyons
 Michael O'Brien
 Paddy Bourke
 Alison Gilliland

Members:

Deirdre Heney
 Micheal Mac Donncha
 Damian O'Farrell
 Tom Brabazon

Officers

Dave Dinnigan, Area Manager
Elaine Mulvenny, Assistant Area Manager
Deirdre Murphy, Administrative Officer
Derek Farrell, Area Housing Manager
Aidan Fitzsimons, Area Housing Manager
Dympna Mc Cann, Senior Staff Officer
Fiona Moore, Staff Officer
Connell Mc Glynn, Project Officer
Aileen Doyle, Community

Chris Manzira, Senior Executive Engineer
James Nolan, Executive Engineer
Mary Davis, Staff Officer
Alan O'Mara, Senior Executive Officer
Patrick Teehan, Administrative Officer

Apologies:

Non-Members:

Teresa Kelly, Edenmore Residents
Alan Morrissey, Edenmore Residents

Heidi Bedell, Target
Lisa Mc Namee, Target
Lisa Flanagan, Target
Bernard Byrne, Target

Clem Loscher, Media
John Healy, Near FM
Olivia Kelly, Irish Times

DUBLIN CITY COUNCIL
NORTH CENTRAL AREA COMMITTEE
15th May, 2017

- Q.1 Question in the name of Councillor Ciarán O'Moore**
"To ask the Area Manager (details supplied)."
- Q.2 Question in the name of Councillor Ciarán O'Moore**
"To ask the Area Manager (details supplied)."
- Q.3 Question in the name of Councillor Larry O'Toole**
"To ask the Area Manager to respond to this housing request (details supplied)."
- Q.4 Question in the name of Councillor Larry O'Toole**
"To ask the Area Manager to give an update on this applicants position on the housing list (details supplied)."
- Q.5 Question in the name of Councillor Paddy Bourke**
"To ask the Area Manager (details supplied)."
- Q.6 Question in the name of Councillor Declan Flanagan**
"Can the manager deal with the following (details supplied)."
- Q.7 Question in the name of Councillor Declan Flanagan**
"What is the update on (details supplied)."
- Q.8 Question in the name of Councillor Declan Flanagan**
"What is the update on (details supplied)."
- Q.9 Question in the name of Councillor Declan Flanagan**
"Can you provide an update on the following (details supplied) and note my objection."
- Q.10 Question in the name of Councillor Declan Flanagan**
"Can the Manager deal with the following regarding (details supplied)."
- Q.11 Question in the name of Councillor Declan Flanagan**
"To ask the Manager (details supplied)."
- Q.12 Question in the name of Councillor Ciarán O'Moore**
"Can the Manager (details supplied)."
- Q.13 Question in the name of Councillor Larry O'Toole**
"To ask the manager to supply the following information (details supplied)."

- Q.14 Question in the name of Councillor Larry O'Toole**
"To ask the Area Manager to respond to this request (**details supplied**)."
- Q.15 Question in the name of Councillor Tom Brabazon**
"Can the Manager arrange (**details supplied**)."
- Q.16 Question in the name of Councillor Tom Brabazon**
"Can the Manager arrange (**details supplied**)."
- Q.17 Question in the name of Councillor Tom Brabazon**
"Can the Manager explain (**details supplied**)."
- Q.18 Question in the name of Councillor Tom Brabazon**
"Can the Manager arrange to repair the following (**details supplied**)."
- Q.19 Question in the name of Councillor Tom Brabazon**
"Can the Manager review the following (**details supplied**)."
- Q.20 Question in the name of Councillor Tom Brabazon**
"Can the Manager confirm the following (**details supplied**)."
- Q.21 Question in the name of Councillor Tom Brabazon**
"Can the Manager advise the following (**details supplied**)."
- Q.22 Question in the name of Councillor Tom Brabazon**
"Can the Manager provide the following (**details supplied**)."
- Q.23 Question in the name of Councillor Tom Brabazon**
"Can the Manager confirm the following (**details supplied**)."
- Q.24 Question in the name of Councillor Alison Gilliland**
"To ask the Area Manager to provide a timeline for the replacement of windows at (**details supplied**)."
- Q.25 Question in the name of Councillor Alison Gilliland**
"To ask the Area Manager (**details supplied**)."
- Q.26 Question in the name of Councillor Alison Gilliland**
"To ask the Area Manager to arrange for a cleaning up and planting at (**details supplied**)."
- Q.27 Question in the name of Councillor Alison Gilliland**
"To ask the Area Manager for a timeline for (**details supplied**)."

- Q.28 Question in the name of Councillor Alison Gilliland**
“To ask the Area Manager to organise a clean up of and a trimming of the grass along (details supplied).”
- Q.29 Question in the name of Councillor Alison Gilliland**
“To ask the Area Manager to indicate (details supplied).”
- Q.30 Question in the name of Councillor Ciarán O’Moore**
“To ask the Area Manager (details supplied).”
- Q.31 Question in the name of Councillor Ciarán O’Moore**
“To ask the Area Manager (details supplied).”
- Q.32 Question in the name of Councillor Ciarán O’Moore**
“To ask the Area Manager (details supplied).”
- Q.33 Question in the name of Councillor Ciarán O’Moore**
“To ask the Area Manager (details supplied).”
- Q.34 Question in the name of Councillor Ciarán O’Moore**
“To ask the Area Manager (details supplied).”
- Q.35 Question in the name of Councillor Ciarán O’Moore**
“To ask the Area Manager (details supplied).”
- Q.36 Question in the name of Councillor Seán Paul Mahon**
“To ask the Area Manager the following (details supplied).”
- Q.37 Question in the name of Councillor Seán Paul Mahon**
“To ask the Area Manager the following (details supplied).”
- Q.38 Question in the name of Councillor Seán Paul Mahon**
“To ask the Area Manager the following (details supplied).”
- Q.39 Question in the name of Councillor Seán Paul Mahon**
“To ask the Area Manager the following (details supplied).”
- Q.40 Question in the name of Councillor Seán Paul Mahon**
“To ask the Area Manager the following (details supplied).”
- Q.41 Question in the name of Councillor Seán Paul Mahon**
“To ask the Area Manager the following (details supplied).”
- Q.42 Question in the name of Councillor Seán Paul Mahon**
“To ask the Area Manager the following (details supplied).”

- Q.43 Question in the name of Councillor Seán Paul Mahon**
“To ask the Area Manager the following (details supplied).”
- Q.44 Question in the name of Councillor Seán Paul Mahon**
“To ask the Area Manager the following (details supplied).”
- Q.45 Question in the name of Councillor Seán Paul Mahon**
“To ask the Area Manager the following (details supplied).”
- Q.46 Question in the name of Councillor Seán Paul Mahon**
“To ask the Area Manager the following (details supplied).”
- Q.47 Question in the name of Councillor Michael O’Brien**
“To ask the Area Manager (details supplied).”
- Q.48 Question in the name of Councillor Michael O’Brien**
“To ask the Area Manager (details supplied).”
- Q.49 Question in the name of Councillor Michael O’Brien**
“To ask the Area Manager (details supplied).”
- Q.50 Question in the name of Councillor Michael O’Brien**
“To ask the Area Manager (details supplied).”
- Q.51 Question in the name of Councillor Michael O’Brien**
“To ask the Area Manager (details supplied).”
- Q.52 Question in the name of Councillor Michael O’Brien**
“To ask the Area Manager (details supplied).”
- Q.53 Question in the name of Councillor Michael O’Brien**
“To ask the Area Manager (details supplied).”
- Q.54 Question in the name of Councillor Michael O’Brien**
“To ask the Area Manager (details supplied).”
- Q.55 Question in the name of Councillor Michael O’Brien**
“To ask the Area Manager (details supplied).”
- Q.56 Question in the name of Councillor Tom Brabazon**
“Can the manager confirm the following (details supplied).”
- Q.57 Question in the name of Councillor Edel Moran**
“To ask the Area Manager (details supplied).”

- Q.58 Question in the name of Councillor Edel Moran**
“To ask the Area Manager (details supplied).”
- Q.59 Question in the name of Councillor Edel Moran**
“To ask the Area Manager (details supplied).”
- Q.60 Question in the name of Councillor Edel Moran**
“To ask the Area Manager (details supplied).”
- Q.61 Question in the name of Councillor Edel Moran**
“To ask the Area Manager (details supplied).”
- Q.62 Question in the name of Councillor Edel Moran**
“To ask the Area Manager (details supplied).”
- Q.63 Question in the name of Councillor Edel Moran**
“To ask the Area Manager (details supplied).”
- Q.64 Question in the name of Councillor Edel Moran**
“To ask the Area Manager (details supplied).”
- Q.65 Question in the name of Councillor Edel Moran**
“To ask the Area Manager (details supplied).”
- Q.66 Question in the name of Councillor Edel Moran**
“To ask the Area Manager (details supplied).”
- Q.67 Question in the name of Councillor Edel Moran**
“To ask the Area Manager (details supplied).”
- Q.68 Question in the name of Councillor Damian O’Farrell**
“To ask the Area Manager (details supplied).”
- Q.69 Question in the name of Councillor Damian O’Farrell**
“To ask the Area Manager (details supplied).”
- Q.70 Question in the name of Councillor Damian O’Farrell**
“To ask the Area Manager (details supplied).”
- Q.71 Question in the name of Councillor Damian O’Farrell**
“To ask the Area Manager (details supplied).”
- Q.72 Question in the name of Councillor Damian O’Farrell**
“To ask the Area Manager (details supplied).”

Q.73 Question in the name of Councillor Damian O'Farrell

"To ask the Area Manager (details supplied)."

Q.74 Question in the name of Councillor Damian O'Farrell

"To ask the Area Manager (details supplied)."

Q.75 Question in the name of Councillor John Lyons

"To ask the Area Manager (details supplied)."

Q.76 Question in the name of Councillor John Lyons

"To ask the Area Manager (details supplied)."

Q.77 Question in the name of Councillor John Lyons

"To ask the Area Manager (details supplied)."

Q.78 Question in the name of Councillor Naoise O'Muirí

"Can the Manager deal with the following (details supplied)."

Q.79 Question in the name of Councillor Naoise O'Muirí

"Can the Manager deal with the following (details supplied)."

Q.80 Question in the name of Councillor Naoise O'Muirí

"Can the Manager deal with the following (details supplied)."

Q.81 Question in the name of Councillor Naoise O'Muirí

"Can the Manager respond on the following (details supplied)."

Q.82 Question in the name of Councillor Naoise O'Muirí

"Can the Manager deal with the following (details supplied)."

Q.83 Question in the name of Councillor Naoise O'Muirí

"Can the Manager deal with the following (details supplied)."

Q.84 Question in the name of Councillor Naoise O'Muirí

"Can the Manager deal with the following (details supplied)."

Q.85 Question in the name of Councillor Naoise O'Muirí

"Can the Manager deal with the following (details supplied)."

Q.86 Question in the name of Councillor Naoise O'Muirí

"Can the Manager deal with the following (details supplied)."

Q.87 Question in the name of Councillor John Lyons

“To ask the manager **(details supplied)**.”

Q.88 Question in the name of Councillor Deirdre Heney

“Can the Manager please refer to locations as per **(details supplied)** and say if he can arrange to install a bollard or similar in order to protect properties from being damaged by passing traffic.”

Q.89 Question in the name of Councillor Deirdre Heney

“To ask the Manager to refer to the problems once again around parking on **(details supplied)** and say what steps he can introduce around traffic management in future.”

Q.90 Question in the name of Councillor Deirdre Heney

“Can the manager please refer to housing applicant as per **(details supplied)** and say if he can give a rough indication of when it is likely that someone in this position on the waiting list can expect to be made an offer of accommodation.”

Q.91 Question in the name of Councillor Deirdre Heney

“Can the manager please refer to a person as per **(details supplied)**, say if he can be accepted onto the City Council housing list and comment on same.”

Q.92 Question in the name of Councillor Deirdre Heney

“Can the Manager please refer to locations as per **(details supplied)** and say if he can arrange that grass cutting be carried out at an early date and also that no dog fouling signs be erected at same location.”

Q.93 Question in the name of Councillor Deirdre Heney

“Can the Manager please refer to location as per **(details supplied)** and say if he can arrange that tree purning be carried out at an early date.”

Q.94 Question in the name of Councillor Deirdre Heney

“Can the Manager please refer to locations as per **(details supplied)** and say if he can clarify whether or not planning permission was granted for opening to be used for vehicular traffic accessing and egressing location as per attached.”

Q.95 Question in the name of Councillor Deirdre Heney

“Can the manager please give an outline timetable on when the road works along the seafront in Clontarf will be completed.”

Q.96 Question in the name of Councillor Deirdre Heney

“Can the manager please refer to properties as per **(details supplied)** and say
(a) what action, enforcement or otherwise the city council can take to make the owners of same tidy up the properties (including front gardents) and
(b) what action is being taken to clean the area/prevent constant dumping etc.”

Q.97 Question in the name of Councillor Deirdre Heney

“Can the manager please refer to tenancy at location as per **(details supplied)** and say if he can help arrange to tend to the severely overgrown condition of the garden as the tenants are not in any position to attend to same.”

Q.98 Question in the name of Councillor Naoise O’Muirí

“Can the Manager deal with the following **(details supplied)**.”

Culture, Recreation and Amenity Department
Block 4, Floor 0, Civic Offices,
Wood Quay, Dublin 8

**To the Chairperson and Members of the
North Central Area Committee**

**PART 8 NOTIFICATION – BULL ISLAND, CAUSEWAY ROAD: PROVISION OF DISABLED
PARKING IN PROXIMITY TO THE BEACH AND RE-ALIGNMENT OF CAR PARKING ON THE
CAUSEWAY ROAD.**

The Part 8 planning application refers to the regularization of car-parking on Causeway Road and the provision of ten disabled car-parking spaces on the southern link road from the roundabout to the beach at North Bull Island.

The application was placed on public display from September 28th 2016 to November 24th 2016. Four submissions/ observations were received from the Department of Arts, Heritage, Regional, Rural and Gaeltacht Affairs; St Anne's Golf Club, North Bull Island; Save Our Seafront; and Clontarf Residents Association.

Following consideration of all submissions/ observations, it is recommended to proceed with the development. The proposal meets the objectives laid out in the DCC Development Plan as well as the other relevant corporate policy documents. It is our intention to bring this Part 8 to the City Council for approval.

**Leslie Moore
City Parks Superintendent**

- **Belmayne & Clongriffin Community Family Fun Day, Sunday 21st May**
Fr. Collins Park will be the venue for a community family day being delivered by the NCA Office and DCSWP Sports Officer. Parents and children will be able to take part in fun and adapted games of volleyball, rugby, archery and athletics in addition to a host of other fun games & activities throughout the day.
- **Men's Health Week: June 12th- 17th**
In partnership with staff from the DCC Community Development Team, the DCSWP Sports Officer will be providing a number of information sessions on the health related benefits of exercise and physical activity in the NCA Civics Offices on Tuesday June 13th. He will also be providing a "Beginners Swimming" session for men in Trinity Sports & Leisure Centre (date & time TBC).
- **1st Year Activity Club**
The club continues where students attending 1st year in Ard Scoil La Salle in Kilbarrack participate in this programme on Wednesday afternoons after school. The young people are encouraged to create their own programme of activities, behavioural contracts, goal setting and manage a budget for this 8-week programme. Activities include football, hall games, sporting trips etc...
- **Belmayne/Clongriffin Couch to Parkrun**
Residents from the area are invited to take part in a weekly structured supervised training programme to take beginners and non runners and build their capacity to jog/run in their local 5km Parkrun. Participants are given training plans and hints & tips to achieve this goal.
- **Walking Football Programme**
Weekly sessions of walking football offered to Men's shed and men's groups in a pilot project with the FAI Community Officer and DCSWP Sports Officer. Donaghmede Men's Shed fortnightly sessions continue.
- **Artane Walking Programme**
This is a weekly programme of walks in conjunction with the HSE Health Promotion Improvement Officer and Artane Day Care Centre. Participants will travel in the DCSWP Mini-Bus to St Anne's Park.
- **After-School Sports Drop-ins**
These ongoing sessions are a partnership initiative between the DCSWP Sports Officer and Sphere 17 Regional Youth Service / Kilmore Youth Service. Young people have the opportunity to try their hand at sports such as cricket, Olympic handball, indoor tennis & basketball. The programmes run Mondays – Friday (not Thursday) from 2.30pm – 4pm for after-school groups in Darndale, Priorswood, Kilmore & Bonnybrook.

- **Swimming lessons with Swim Ireland & KCDP Afterschool Club**
Every Tuesday from 4-5pm 20 young people aged 5-8yrs from Kilbarrack CDP take part in a series of swimming lessons in Coolock Pool as part of a Swim Ireland Participation Initiative
- **The Dales Physical Health & Wellbeing Programme (Darndale)**
This is a 12 week programme for individuals suffering from addiction issues. The 2 hour sessions take place every Tuesday and consist of an hour of boxercise and an hour of yoga. The programme is run jointly by the DCSWP Sports Officer & The Dales Addiction Treatment Centre. The idea of the programme is to teach the participants that a change in lifestyle can assist them in tackling their addiction issues.
- **St. Francis Parents – Get Fit Class**
This weekly boxercise/yoga class is held in St. Francis School every Thursday at 9.15am for parents of school going children.
- **HSE Soccer**
This programme, in conjunction with the HSE, invites referred participants with mental health issues to play soccer in Kilmore Community Centre every Thursday at 3pm. Physical activity is used as a tool to help improve their overall wellbeing. This programme has been a great success and we are hoping to put together another 12-week run, focusing on more fitness based activities.
- **Traveller Groups:** The DCSWP Sports Officer for Darndale/Priorswood/Kilmore works extensively with Travact & Sphere 17 to educate traveller youths via sport. Presently, we have 6 young people who have passed their level 1 rock climbing cert and are in the process of completing the level 2 cert. All will progress to be certified rock climbing instructors.

The DCSWP Sports Officer has recognised the help the traveller groups need and has brought groups kayaking, pier jumping and mountain biking in Wicklow recently in an effort to help them integrate and see other things outside there area. This good work will continue.

- **Schools Swimming Programme:** 40 new pupils from OLI School Darndale are learning to swim on a 6-week programme aimed at giving them confidence in the water and progressing their swimming technique & water skills.

Football Development Officer Update

- **Kilbarrack After-Schools Programme** takes place every Wednesday from 3pm – 4pm in Greendale Hall (in partnership with Kilbarrack Utd).
- **Darndale Late Night League** continues on Friday nights until the end of May.
- **Kilmore Girl's** training every Tuesday & Thursday from 6pm – 7.30pm in the Oscar Traynor Centre.

Rugby Development Officer Update

- **Leinster Rugby Packs and Coaching:** In partnership with the DCSWP Sports Officer 2 schools in the area (OLI Darndale & St. Francis Junior School) received 2 ALDI tag rugby packs which included rugby balls, bibs & tag rugby belts. The Rugby Development Officer has committed to doing a 4 week coaching programme to help the kids get a better understanding of the game of rugby.
- **Community Sports Event – Father Collins Park**
This event will take place on the 21st May from 1pm to 4pm. The Rugby Development Officer will provide an introduction to tag rugby using fun games and drills.

Cricket Development Officer Update

- **School Visits:** We will be delivering school-yard sessions in the North Central Area to the following schools:

Our Lady Immaculate (Darndale) - Thursdays from 10.30pm to 12pm
St. Francis (Priorswood) – Thursdays from 1pm to 2.30pm
Howth Road National School (Clontarf Road)
Northbay Educate Together (Kilbarrack)

- All schools mentioned above are still involved in the latter stages of the Leprechaun Cup (primary schools competition) where they compete on a weekly basis. Dates and times vary depending on schools availability.
- On the 29th of May there will be a mini cricket blitz between Northbay ET, Howth Road NS and Springdale NS from 11.00am - 2.30pm (venue TBC)

Boxing Development Officer Update

- **Aviva Stadium Tours & Boxing Taster Session:** All 5th & 6th class pupils attending primary school in Belmayne, Clongriffin, Donaghmede & Killbarrack have been invited to come along and take part in a free tour of the Aviva stadium which will be guided by DCC/IABA Boxing Officers. School children will also experience a short coaching session and view some famous Irish boxing belts & medals.

Contact details

Antonia Martin, Manager, Sports Officer Team: antonia.martin@dublincity.ie

Jason Brady, Sports Officer: jason.brady@dublincity.ie

Michelle Waters, Sports Officer: michelle.waters@dublincity.ie

Paul Donnelly, Sports Officer: paul.donnelly@dublincity.ie

Daniel Russell, Sports Officer: daniel.russell@dublincity.ie

Jimmy Mowlds, FAI Soccer: jimmy.mowlds@fai.ie

Ray McCabe, Rugby: ray.mccabe@leinsterrugby.ie

Fintan McAllister, Cricket: fintan.mcallister@cricketleinster.ie

Noel Burke, Boxing: noelkarenburke@gmail.com

Report by

Alan Morrin

Dublin City Sport & Wellbeing Partnership

North Central May Area Agenda 15/05/17 (TAG Date: 25/04/17)											
Item	Request	Ref	Road	Post-code	Topic	Request Description	Request by	TAG Result	TAG Comments	Sec	Date Rec'd
1	Parking Prohibitions	36942	BALLYSHANNON ROAD (NC-EA)	D5	Parking Prohibition	near the green at castletimon and Ballyshannon road.	resident	Recommended	Parking restrictions and other measures are generally not provided in situations that are already covered under the Road Traffic Act, where enforcement can be carried out by the Gardaí or Dublin Street Parking Services. However in order to improve visibility, it is recommended that 15m of double yellow lines be provided on each corner of the public open space. (See Full Report).	0	10/03/2017
2	Traffic Signals	12228	BELTON PARK ROAD (NC-EA)	D9	Traffic Lights	at the junction of Collins Avenue.	cllr Ofarrell	Not Recommended	Pedestrian signals have been provided on the eastern side of this junction on Collin's Ave. These signals during stop phase should provide for adequate access to Belton Park Road. Therefore traffic lights are not recommended. However to assist egress and to prevent blocking of the junction a yellow box is recommended (see sr 37675).	0	12/05/2014
3	Traffic Conditions	33265	BRIAN AVENUE (NC-EA)	D3	Traffic Calming	on the road.	deputy Broughan	Not Recommended	Brian Ave has been traffic calmed, 4.5m ramps and junction tables have been provided where appropriate. This location is also included in a designated 30k/hr speed zone. One way systems and turn bans have been provided at key locations as part of the Marino area wide Traffic Calming Scheme in order to prevent rat running and inconvenience to local residents. Further calming measures are therefore not recommended.	0	28/07/2016
4	School Warden	20515	BRIARFIELD VILLAS (NC-EA)	D5	School Warden	Outside Scoil Eoin & Greendale Secondary School.	resident	Not Recommended	Secondary School does not qualify for school warden Service and is therefore not recommended. The school Warden service is provided for children under 12 years travelling to school unaccompanied. Secondary Schools do not qualify	0	01/10/2015
5	Traffic Signs	36854	BROOKWOOD AVENUE (NC-EA)	D5	3.5 Tonne Limit	Signage for entries to Brookwood Avenue	deputy Broughan	Recommended	Following investigation a 3.5 ton ban is recommended on Brookwood Avenue. An RUS 015 "3.5 ton" sign is to be provided at the junctions of Brookwood Ave. & Howth Road and Malahide Road and Gracefield Road.	0	02/03/2017
6	Traffic Conditions	37252	BROOKWOOD ROAD (NC-EA)	D5	One-Way System	on the road.	deputy Bruton	Not Recommended	A one way system is not recommended on Brookwood Grove for the following reasons. It would result in increased traffic speeds• It can result in delays to the emergency services and effect Garda operations. • it would result in considerable inconvenience to local residents and other road users. • It would result in adverse and increased volumes of traffic on other surrounding roads as traffic is diverted. Guidelines: Consultation with Fire Officer, Gardai & Dublin Bus plus agreement of residents. Availability of alternative routes Inconvenience to residents Effect on other residential roads May result in increased speeds	0	09/03/2017
7	School Warden	21008	CASTLE AVENUE (NC-EA)	D3	School Warden	on Castle Avenue near the junction of Seafield Road West.	deputy Bruton	Not Recommended	School Warden not recommended as there is a pedestrian facility a few yards away on the Howth Road side of the junction which is a far safer place for children to cross this road. There are at present three School Wardens attached to this School.	1	20/10/2015
8	Pedestrian Facilities	36532	CHURCH AVENUE (NC-EA)	D9	Pedestrian Crossing	at Drumcondra National School	cllr Otoole	Not Recommended	Following investigation a pedestrian crossing is not recommended at Drumcondra National School due to the warrant not having been met where pedestrian volumes do not meet the criteria, there is substantial gaps between traffic on a narrow carriageway. Moreover there is insufficient footpath widths to provide for poles, signal heads and tactile paving to the required standard.	1	

9	Admin	36608	CHURCH AVENUE (NC-EA)	D9	Engineer Query	Additional safety measures, road markings, signage & safety barriers o/s Drumcondra N.S.	cllr Brabazon	Recommended	It is recommended that a 2m pedestrian barrier be provided at both entrances to Drumcondra National school. The barrier at the western gate adjacent to lamp standard no 2 is subject to technical considerations relating to the fire hydrant lamp standard and services chamber. Double yellow lines have been provided across the front boundary of Drumcondra National School as a measure to prevent parking. The provision of RMM010 " school keep clear" markings are not recommended in this instance due to the minimum length requirements for their provision and also the practicality of installing them over the existing speed ramp & where maintenance would be a constant issue.	0	17/02/2017
10	Parking Prohibitions	37148	CHURCH AVENUE (NC-EA)	D9	School Keep Clear	outside Drumcondra National School.	cllr O'Brien	Not Recommended	Double yellow lines have been provided across the front boundary of Drumcondra National School as a measure to prevent parking. The provision of RMM010 " school keep clear" markings are not recommended in this instance due to the minimum length requirements for their provision and also the practicality of installing them over the existing speed ramp & where maintenance would be a constant issue	0	13/02/2017
11	Traffic Conditions	35293	CHURCHGATE AVENUE (NC-EA)	D3	Traffic Calming	entrance of Churchgate Avenue, Clontarf.	dcc area office	Not Recommended	Churchgate Ave has a narrow access with tight corner radii and minimal traffic volume. This location does not meet the criteria for traffic calming and is therefore not recommended.	0	28/11/2016
12	Traffic Conditions	37489	CLANAWLEY ROAD (NC-EA)	D5	Speed Ramps	Request for speed ramps on this road.	deputy Bruton	Not Recommended	Following a speed survey conducted on 21st & 22nd April 2017. The 85th percentile speed was 51k/hr. as this speed is marginal and as the highest hourly traffic volume was 32 vehicles. Traffic calming is not recommended.	0	04/04/2017
13	Traffic Conditions	36393	CLONTARF ROAD (NC-EA)	D3	Traffic Calming	Traffic calming measures for Howth Road Mixed N.S. on Clontarf Rd, near junction with Howth Rd.	school	Not Recommended	Clontarf Road is a major arterial link route to & from the City, serving emergency services & several bus routes. Traffic calming is not appropriate for such roads, therefore the provision of traffic calming is not recommended.	0	06/02/2017
14	Traffic Conditions	37675	COLLINS AVENUE (NC-EA)	D9	Yellow Box	on Collins Avenue at the junction with Belton Park Road.	dcc traffic mgt	Recommended	Recommended to provide a yellow box on Collins Avenue covering the full junction with Belton Park Road.	0	25/04/2017
15	Pedestrian Facilities	20488	COLLINS AVENUE EAST (NC-EA)	D5	Pedestrian Crossing	in front of the school and rescind existing lights	resident	Not Recommended	Moreover, School Wardens have been provided to serve the schools, with two at the entrances to Our Lady of Consolation and one at Schoil Chiarain. The existing Pedestrian Crossing West of Clancarthy Road is located in the optimum position regarding the desire lines for Donnycarney Church, The Community and Youth Centre, and the main entrances to Our Lady of Consolation National School and Parnell Park. The relocation of this crossing is therefore not recommended.	0	30/09/2015
16	Admin	35698	COLLINS PARK (NC-EA)	D9	Stop Sign	at T-junction adjacent to No.61 Collins Park.	cllr Ofarrell	Not Recommended	Under the road traffic act, traffic on a road ending at a T junction must give way to traffic from either direction on the other road. A stop/yield sign is not necessary where normal rules of the road apply, moreover such signs are only provided on approaches to major junctions, otherwise this would lead to a proliferation of signs throughout residential estates. Therefore this request is not recommended.	1	30/11/2016
17	Parking Prohibitions	37434	COPELAND GROVE (NC-EA)	D3	Parking Prohibition	extension of the parking restrictions at the entrance to the road.	cllr Omuirí	Recommended	Following examination it is recommended that the existing double yellow lines on the eastern side of Copeland Grove be extended by 25m to Lamp Standard no 2. in order to facilitate access and egress. The existing double yellow lines and continuous white line should be renewed.	0	03/04/2017
18	Traffic Signs	37502	EDENMORE AVENUE (NC-EA)	D13	Yield Sign	to indicate right of way.	resident	Not Recommended	Edenmore Avenue ends at a T Junction with Edenmore Park. Under the road traffic act, traffic on a road ending at a T junction must give way to traffic from either direction on the other road. A stop/yield sign is not necessary where normal rules of the road apply, moreover such signs are only provided on approaches to major junctions, otherwise this would lead to a proliferation of signs throughout residential estates. Therefore this request is not recommended.	0	27/02/2017

19	Traffic Signals	12032	GRACE PARK ROAD (NC-EA)	D9	Traffic Lights	at the junction of Richmond Road.	deputy Bruton	Not Recommended	The road is currently traffic calmed with the provision of ramps, and installation of more ramps will only encourage harsh braking and consequent heavy acceleration in between. Children Crossing' signs should not be recommended for main roads, traffic calmed roads or cul de sacs. In an urban environment with the large number of informational, directional and warning signs it is important to manage the number of signs erected to help maintain their effectiveness. The excessive allocation (or proliferation) of such warning signs also undermines their effectiveness at better warranted locations. It is not recommended to install Children Crossing signs on Glenties Drive. The Road in question is a Cul de Sac and has on street parking within a residential area where the onus is on the motorist to behave in a manner suitable to the obvious prevailing conditions.	0	29/04/2014
20	Pedestrian Facilities	35604	GRACE PARK ROAD (NC-EA)	D3	Pedestrian Crossing	on Grace Park Road at the junction of Richmond Road.	resident	Not Recommended	The potential for provision of Signals at the junction of Grace Park Road and Richmond Road has been previously examined by The Environment & Transportation Dept., where it was found that there is insufficient space to provide signals at this location.	0	13/12/2016
21	Traffic Conditions	37203	GREENCASTLE ROAD (NC-EA)	D17	Traffic Calming	on the top half of the road between Barryscourt Road and Riverside junction.	resident	Recommended	Traffic calming has been provided at appropriate locations on Greencastle Road including ramps ,mini roundabouts and ghost hatching at the junction of Barryscourt Road. However due to the distance between the bend and existing ramp to the north an additional 4.5m ramp is recommended located at LS no. 41 at the common boundary of 189/191. This will be included on a future works programme subject to available funding.	0	23/03/2017
22	Traffic Signs	34617	HARMONSTOWN ROAD (NC-EA)	D5	Children Crossing Sign	for 2 signs at both sides of the green.	resident	Not Recommended	A "children at Play" sign is not recommended at the location requested as the criteria has not been met, however a W142 " children crossing"sign is recommended on Harmonstown Road & Brookwood Rise at the junctions of Springdale Road and Brookwood Ave. as they are the entrances to residential areas from main traffic routes. These signs will suffice for the Harmonstown area.	0	20/10/2016
23	Traffic Signs	37602	HARMONSTOWN ROAD (NC-EA)	D5	Children Crossing Sign	on the road.	dcc traffic mgt	Recommended	Children crossing"signs are recommended on Harmonstown Road & Brookwood Rise at the junctions of Springdale Road and Brookwood Ave. as they are the entrances to residential areas from main traffic routes. These signs will suffice for the Harmonstown area.	0	20/04/2017
24	Parking Prohibitions	37291	KILBARRON ROAD (NC-EA)	D5	Double Yellow Lines	on Kilbarron Road at the junctions of Cromcastle Avenue, Comcastle Drive and Cromcastle Green.	deputy Haughey	Recommended	Due to persistent parking at the corners and in order to maintain access to footpath dishings it is recommended that double yellow lines be provided at the junctions of Kilbarron Road at Cromcastle Avenue and Drive. Extending around the corners for 15m. Kilbarron Road at Cromcastle Green has double yellow lines already in situ.	0	28/03/2017
25	Traffic Signals	10394	MALAHIDE ROAD (NC-EA)	D13	Traffic Lights	on the Darndale roundabout at the junction of Malahide Road and Blunden Drive.	resident	Not Recommended	The Darndale roundabout at Blunden Drive has been monitored by the Traffic Dept. during the morning peak traffic and is deemed to be satisfactory. No significant queuing of traffic on the roundabout was noted during the inspections and access was available from Blunden Drive. Some queuing of traffic on Blunden Drive was noted but this was not due to traffic volume and the roundabout was operating within capacity. Therefore Signals are not recommended.	0	24/01/2014

26	Parking Prohibitions	36277	MC AULEY DRIVE (NC-EA)	D5	Parking Prohibition	opposite No. 12.	deputy Broughan	Not Recommended	Under The Road Traffic (Traffic & Parking) Regulations, Section 36 paragraph(2) g; "A vehicle shall not be parked in any place, position or manner that will result in the vehicle obstructing an entrance or an exit for vehicles to or from a premises, save with the consent of the occupier of such premises;" Likewise;Under The Road Traffic (Traffic & Parking) Regulations, Section 36 paragraph(2) k. it is illegal to park "in a manner in which it will interfere with the normal flow of traffic or which obstructs or endangers other traffic;" It is not recommended to introduce parking restrictions where restrictions are already covered under the law, as this would lead to a proliferation of same and additional expense due to maintenance etc. The provision of parking measures would only shift the parking to where there are no restrictions, impinging further into the cul de sac and in front of no 12. Infringements of the Act should be referred to Dublin Street Parking Services Ph.6022500 for enforcement under the law.	0	20/01/2017
27	School Warden	29598	MC AULEY PARK (NC-EA)	D5	School Warden	at Scoil Neasain.	deputy Bruton	Not Recommended	A survey was conducted on the 23/11/2016 at the main entrance to Scoil Neasain Artane. The number of unaccompanied children under 12 crossing did not meet the criteria, in fact it fell far short. The count was carried out on a dry day to maximise the number of children walking to School. Subsequently a school warden is not recommended.	0	11/02/2016
28	Traffic Signs	36987	MIDDLE THIRD (NC-EA)	D3	Stop Sign	Request for 3 way stop system /additional stop signs, to be considered at junction of middle third and middle third terrace	resident	Recommended	Under the Road traffic Act, on roads of equal importance vehicles must give way to traffic on the right. Nevertheless in order to improve safety at this cross road it is recommended that a RUS027 "stop" sign be provided on the southern arm of the crossroads at Middle Third, located on the green opposite no 24 Middle Third. Regarding the section of road between house nos 34 to 38 Middle Third. The existing parking restrictions have been provided to improve safety and visibility on the approaches to the bend and junction of Abbeyfield. Further parking restrictions are not recommended as it would interfere with the free parking amenity of effected residents and only shift parking further to less desirable locations, impinging further on local residents.	0	10/03/2017
29	Traffic Conditions	37347	MILLBROOK DRIVE (NC-EA)	D13	Speed Ramps	at the junction of Millbrook Drive and Tonlegee Road.	deputy Bruton	Recommended	Following examination Millbrook Drive does not meet the criteria for traffic calming, however as Tonlegee Road is a main traffic link route a junction table is recommended at the entrance to Millbrook Drive. This will be included on a future works programme when funding is available.	0	31/03/2017
30	School Warden	16955	MOUNT PROSPECT AVENUE (NC-EA)	D3	School Warden	on the road.	resident	Not Recommended	In this area almost all children are accompanied by parents to school hence they would not meet the numbers of unaccompanied under 12 required for the provision of a School Warden.	3	25/02/2015
31	Traffic Conditions	35254	NEWTOWN COURT (NC-EA)	D17	Speed Ramps	Newtown Court Way. <u>recently taken in charge.</u>	resident	Not Recommended	The provision of traffic calming on Newtown Court is not recommended as the warrant has not been met. The criteria used by Dublin City Council in assessing requests for the installation of ramps are; • The road should have a straight run of at least 200m • The 85th percentile speed should be greater than 50 km/h • Traffic volumes should exceed 60 vehicles per hour • There should be genuine road safety concerns based either on actual accident statistics or on observed road safety patterns or written report from an Inspector of the Garda Traffic Division, Dublin castle relating to an issue of safety.	0	23/11/2016

32		37324	RATHMORE PARK (NC-EA)	D5	Parking Prohibition	Laneway btwn nos.25-26 - Some type of parking prohibition to prevent cars blocking access.	resident	Not Recommended	Under The Road Traffic (Traffic & Parking) Regulations, Section 36 paragraph(2) g; "A vehicle shall not be parked in any place, position or manner that will result in the vehicle obstructing an entrance or an exit for vehicles to or from a premises, save with the consent of the occupier of such premises;" It is not recommended to introduce parking restrictions where restrictions are already covered under the law, as this would lead to a proliferation of same and additional expense due to maintenance etc. Moreover the area in question is to the rear of the footpath where parking restrictions would not be appropriate, However in order to maintain access to the premises in the laneway, infringements of the above Act is being referred to Dublin Street Parking Services Ph.6022500 for enforcement under the law.	0	03/04/2017
33	Admin	5605	RICHMOND ROAD (NC-EA)	D3		traffic review	cllr Heney	Recommended	The Richmond Road Improvement Scheme is listed as an objective in the current City Development Plan. The Plan provided for a proposed road widening scheme with improved carriageway, footpaths and advisory cycle facilities together with Pedestrian Crossings at the junction of Fairview Strand. The Pedestrian Crossings at this junction have been installed. Regarding the road widening, as sites came up for development over the last decade set backs were required to facilitate future road widening. A substantial section of Richmond Road is adjacent to residential properties and less than 6m wide which still needs to be acquired. The widening scheme was stalled due to lack of funding and resources in the previous economic climate. The current position regarding the Road Improvement Scheme is that no funding has been provided for it in the 2017 to 2019 Capital Programme The scheme will be considered when funding and resources are allocated.	0	17/12/2012
34		35761	RICHMOND ROAD (NC-EA)	D3	Engineer Query	at junction with Grace Park Road; Pedestrian Crossing or other measure to slow down traffic turning onto Grace Pk Rd.	cllr Horgan-Jones	Not Recommended	The potential for provision of Signals at the junction of Grace Park Road and Richmond Road has been previously examined by The Environment & Transportation Dept., where it was found that there is insufficient space to provide signals at this location. As the road is an emergency service route with high volumes of HGV's due to the industrial content, ramps would be subject to heavy wear and tear where deterioration occurs more rapidly. This together with the increased noise levels generated by HGV's on a shared residential road traffic calming is not recommended	0	
35	Admin	37038	SEAFIELD AVENUE (NC-EA)	D3	Engineer Query	access to Seafield avenue.	resident	Recommended	A W141 "School Ahead" sign has been provided on either approach to to the school on Seafield Ave. together with school keep clear zig zag markings. The W141 signs are located adjacent to house no 28 on the southern approach and Lamp Standards 7 & 8 on the northern approach. On Sea Park Road a W141 sign is located adjacent to lamp standard no 2 on the southern approach to the school. An additional W141 sign is recommended on SeaPark Road on the southern approach to the school entrance. Located at the Traffic Officers discretion .As there is insufficient width to provide school keep clear markings, 5m of double yellow lines are recommended across the entrance on Seapark Road. Stat: 5m of double yellow lines are recommended across the entrance to the School on Seapark Road.	1	20/02/2017
36	Traffic Conditions	16961	SEAFIELD ROAD WEST (NC-EA)	D3	Traffic Calming	Request for more effective traffic calming.	resident	Not Recommended	On a bus and emergency service route, speed cushions rather than ramps have been provided on such roads to facilitate emergency vehicles and safety of bus passengers. Following consultation with Dublin Bus and the Gardaí, speed cushions are considered the most appropriate method of traffic calming on bus routes. Speed ramps (vertical deflectors) which are constructed to current policy and best practice design standards, are not intended through their design to have a significant effect on traffic travelling at 50k/hr or below this speed. The speed limit on the section of road in question is 50km/hr. therefore no further measures are being considered.	0	26/02/2015

37	Parking Prohibitions	31061	SHELMARTIN AVENUE (NC-EA)	D3	Parking Prohibition	outside the Community Hall entrance	clr Heney	Not Recommended	Under The Road Traffic (Traffic & Parking) Regulations, Section 36 paragraph(2) k, it is illegal to park "in a manner in which it will interfere with the normal flow of traffic or which obstructs or endangers other traffic;" This includes double parking. Infringements of the Act is being referred to Dublin Street Parking Services Ph.6022500 for enforcement under the law. Double yellow lines are provided to ensure the smooth flow of traffic and prevent congestion where parking interferes with traffic flow on a daily basis. Following observations, no adverse problems regarding parking at Carlton Hall was observed, moreover the provision of parking restrictions at this location would shift parking further down the street competing further and impinging with local resident parking. As the warrant has not been met parking restrictions are not recommended.	0	18/04/2016
38	Traffic Conditions	34968	SYBIL HILL ROAD (NC-EA)	D3	Speed Ramps	Request to have a speed ramp on Sybil Hill Road, at the entrance to St. Anne's Park relocated	deputy Haughey	Not Recommended	Speed ramps are located in the optimum position with regard to best design practice taking into account its position relative to the other ramps on the road and also maximising visibility under the lamp standards where possible. The relocation of this ramp is not recommended.It should be noted that a pedestrian crossing has been recommended south of the entrance to St. Anne's Park & will be included on a future Works Programme when funding is available.	3	09/11/2016
39	Traffic Signs	33688	TEMPLE VIEW GREEN (NC-EA)	D13	Yield Sign	junction of Temple View Green & Walk.	clr Brabazon	Not Recommended	Under the road traffic act, traffic on a road ending at a T junction must give way to traffic from either direction on the other road. A stop/yield sign is not necessary where normal rules of the road apply, moreover such signs are only provided on approaches to major junctions, otherwise this would lead to a proliferation of signs throughout residential estates. Therefore this request is not recommended.	0	09/09/2016
40	Traffic Signs	33687	TEMPLE VIEW PARK (NC-EA)	D13	Yield Sign	Yield sign for junction of Temple View Park & Drive.	clr Brabazon	Not Recommended	Temple View Park ends at a T junction with Temple View Drive. Under the road traffic act, traffic on a road ending at a T junction must give way to traffic from either direction on the other road. A stop/yield sign is not necessary where normal rules of the road apply, moreover such signs are only provided on approaches to major junctions, otherwise this would lead to a proliferation of signs throughout residential estates. Therefore this request is not recommended.	0	09/09/2016
41	Parking Prohibitions	34838	WOODBINE ROAD (NC-EA)	D5	Double Yellow Lines	DYs for junction of Woodbine Pk & Raheny Rd.	clr Brabazon	Recommended	Following investigation in order to improve visibility at Woodbine Park at its junction with a busy Raheny Road, it is recommended that double yellow lines be provided around both corners extending for 16m. Stat: Raheny Road for 16 metres around the radii of the north and south junctions with Woodbine Park.	0	04/11/2016
42	Traffic Conditions	37505	WOODBINE ROAD (NC-EA)	D13	Traffic Calming	request for (additional) traffic calming measures on Millwood Villas at the junction with Woodbine Road.	dcc area office	Not Recommended	Millbrook Villas does not meet the criteria for traffic calming as a min of 200m road length is required to meet the warrant. Nonetheless an entry treatment has been provided on Millbrook Villas at Tonleee Road and a speed ramp exists just 12m west of Millbrook Villas on Woodbine Road which serves to calm traffic turning left into Millbrook Villas. Therefore further calming is not recommended.	0	11/04/2017

Traffic Service Requests,
Status Report at 15th April 2017,
North Central Area Committee Meeting, 15th May 2017

Please note that to ensure continued efficient operation of the Sharepoint database system it has become necessary to archive all completed items up to and including 31/12/15. Therefore these items are not reflected in the Status Report.

Traffic Advisory Group (TAG) Service Request Statistics

*Total TAG Requests received 01/01/17 to 15/04/17 (including duplicate requests)	85
.....of which completed	35

No. Requests received since previous report (i.e. between 16/03/16 and 15/04/17).	19
Total Requests received and currently open on Sharepoint since 1 st January, 2013	246

Breakdown of Requests currently open on Sharepoint

Stage 1	4
Stage 2	134
Stage 3	2
Stage 4	81
Stage 5	25

Non TAG Service Requests Statistics

Total Non- TAG Requests received since 1 st January 2016	1242
.....of which Requests Completed	1003
Total Requests currently received and open on Sharepoint since 1 st January, 2013	358

Item	SR	Road/Street/Avenue	Postcode	Topic	Request Description	Date Received	SR Status
1	37489	CLANAWLEY ROAD (NC-EA)	D5	Speed Ramps	Request for speed ramps on this road.	04/04/2017	Stage 1
2	37502	EDENMORE AVENUE (NC-EA)	D13	Yield Sign	request for right of way to be spelled out	27/02/2017	Stage 1
3	37477	MARINO MART (NC-EA)	D3	Double Yellow Lines (Extend)	Extension of DYs in Marino Mart, current lines only run for approximately 15 meters and do not go around the corner making it difficult for vehicles to access.	03/04/2017	Stage 1
4	37028	NEWBROOK ROAD (NC-EA)	D13	Pedestrian crossing	Pedestrian <u>or</u> Zebra Crossing from Donaghmede Credit Union to the shops, east of the Topaz Garage.	14/03/2017	Stage 1
5	32167	ALL SAINTS PARK (NC-EA)	D5	Parking Prohibition	near St. Anne's Court senior citizen complex	20/06/2016	Stage 2
6	36852	ALL SAINTS PARK (NC-EA)	D5	School Warden	Request for provision of school warden in St Annes Estate, on All Saints Park near All Saints Drive junction.	14/02/2017	Stage 2
7	33871	ANNADALE CRESCENT (NC-EA)	D9	Double Yellow Lines	at the junction of Annadale Drive.	16/09/2016	Stage 2
8	34778	ANNADALE DRIVE (NC-EA)	D9	Traffic Calming	above roads	28/10/2016	Stage 2
9	20517	ARDLEA ROAD (NC-EA)	D5	Pedestrian Crossing	near 152 Ardlea Road	01/10/2015	Stage 2
10	28290	ARDLEA ROAD (NC-EA)	D5	Pedestrian Crossing	Church on Ardlea Road and the Artane roundabout.	02/12/2015	Stage 2

Item	SR	Road/Street/Avenue	Postcode	Topic	Request Description	Date Received	SR Status
11	36346	ARDMORE DRIVE (NC-EA)	D5	Engineer Query	request for info re. last assessment for traffic lights	23/01/2017	Stage 2
12	27872	BEAUMONT ROAD (NC-EA)	D9	Pedestrian Crossing	Beaumont Road from Elm Mount Park.	16/11/2015	Stage 2
13	35417	BEAUMONT WOODS (NC-EA)	D9	Left Turn Filter Light	From Beaumont Woods onto Beaumont Road.	05/12/2016	Stage 2
14	12228	BELTON PARK ROAD (NC-EA)	D9	Traffic Lights	at the junction of Collins Avenue.	12/05/2014	Stage 2
15	11807	BROOKWOOD AVENUE (NC-EA)	D5	Pedestrian Crossing	at the junction of Gracefield Road.	15/04/2014	Stage 2
16	36541	CARNDONAGH LAWN (NC-EA)	D13	Double Yellow Lines	outside 41.	15/02/2017	Stage 2
17	20958	CASTLE AVENUE (NC-EA)	D3	Pedestrian Crossing	at the roundabout outside Clontarf Castle.	20/10/2015	Stage 2
18	27652	CASTLE AVENUE (NC-EA)	D3	Pedestrian Crossing	at the roundabout outside Clontarf Castle.	02/11/2015	Stage 2
19	28620	CASTLE AVENUE (NC-EA)	D3	Traffic Calming	and ' flashing speed signs '	22/12/2015	Stage 2
20	30068	CHANEL AVENUE (NC-EA)	D5	Pedestrian Crossing	Across Ardlea Road at junction with Chanel Avenue,	26/02/2016	Stage 2
21	35333	CLONTARF ROAD (NC-EA)	D3	Pay & Display Parking	request for new parking spaces outside bay restaurant to be P&D	29/11/2016	Stage 2
22	9618	COLLINS AVENUE (NC-EA)	D9	Engineer Query	Request for safety review	18/11/2013	Stage 2
23	12240	COLLINS AVENUE (NC-EA)	D9	Pedestrian Crossing	outside Whitehall Colmcille GAA Club.	09/05/2014	Stage 2

Item	SR	Road/Street/Avenue	Postcode	Topic	Request Description	Date Received	SR Status
24	21101	COLLINS AVENUE (NC-EA)	D9	Pedestrian Crossing	outside Whitehall Colmcille GAA Club.	28/10/2015	Stage 2
25	27812	COLLINS AVENUE (NC-EA)	D9	Yellow Box (Extend)	at the junction of Collinswood.	10/11/2015	Stage 2
26	28509	COLLINS AVENUE (NC-EA)	D9	Yellow Box (Extend)	at the junction of Collinswood.	14/12/2015	Stage 2
27	29205	COLLINS AVENUE (NC-EA)	D9	Yellow Box	at the junction of Collinswood.	01/02/2016	Stage 2
28	34397	COLLINS AVENUE (NC-EA)	D9	Pedestrian Crossing	outside Whitehall Colmcille GAA Club.	11/10/2016	Stage 2
29	35260	COLLINS AVENUE (NC-EA)	D9	Yellow Box	entrance / exit of the park and ride carpark on collins ave	24/11/2016	Stage 2
30	35954	COLLINS AVENUE (NC-EA)	D9	Pedestrian Crossing	outside Whitehall Colmcille GAA Club.	10/01/2017	Stage 2
31	37120	COLLINS AVENUE (NC-EA)	D9	Disabled Parking Bay (Rescind Residential)	outside No. 418.	20/03/2017	Stage 2
32	35698	COLLINS PARK (NC-EA)	D9	Stop Sign	at T-junction adjacent to No.61 Collins Park.	30/11/2016	Stage 2
33	9621	COLLINSWOOD (NC-EA)	D9	Pedestrian Crossing	at the junction of Collinswood and Collins Avenue	18/11/2013	Stage 2
34	14580	COLLINSWOOD (NC-EA)	D9	Pedestrian Crossing	at the junction of Collins Avenue, outside the Whitehall Colmcille GAA Club.	06/10/2014	Stage 2
35	34356	COLLINSWOOD (NC-EA)	D9	Pedestrian Phase	in the traffic lights at the junction of Collins Avenue.	06/10/2016	Stage 2
36	34390	COLLINSWOOD (NC-EA)	D5	Pedestrian Phase	in the traffic lights at the junction of Collins Avenue.	11/10/2016	Stage 2
37	18451	COPELAND AVENUE (NC-EA)	D3	Pedestrian Crossing	at the junction of Howth Road.	02/06/2015	Stage 2
38	19064	COPELAND AVENUE	D3	Pedestrian Crossing	Copeland Ave & Howth Rd.	06/07/2015	Stage 2

Item	SR	Road/Street/Avenue	Postcode	Topic	Request Description	Date Received	SR Status
39	36797	CROMCASTLE GREEN (NC-EA)	D5	School Warden Crossing Box	request for markings at Scoil Fhursa Cromcastle Green	28/02/2017	Stage 2
40	8393	DOYLES LANE	D3	Double Yellow Lines	Objection to the double yellows on Doyle's Lane.	19/08/2013	Stage 2
41	20564	DRUMCONDRA ROAD UPPER (NC-EA)	D9	Cycle Track (Rescind)	cycle track	05/10/2015	Stage 2
42	30753	DRUMCONDRA ROAD UPPER (NC-EA)	D9	Pedestrian Crossing (Rescind)	Request to rescind one set of pedestrian lights.	13/04/2016	Stage 2
43	37102	DUNREE PARK (NC-EA)	D5	Double Yellow Lines (Extend)	Extension of the recently installed lines (on the bend opposite Lamp Standard No. 6 - behind the Malahide Rd bus shelter).	16/03/2017	Stage 2
44	31674	ELM MOUNT AVENUE (NC-EA)	D9	No left turn/right turn	No Left Turn or No Right Turn from Elm Mount Avenue onto Collins Park.	09/03/2016	Stage 2
45	36918	FAIRVIEW (NC-EA)	D3	Yellow Box	at the junction of Merville Avenue.	03/03/2017	Stage 2
46	12044	FAIRVIEW STRAND (NC-EA)	D3	Pedestrian Crossing	at Centra.	29/04/2014	Stage 2
47	35968	FOXFIELD ROAD (NC-EA)	D5	Speed Ramps	on the road.	05/01/2017	Stage 2
48	27781	GRACE PARK ROAD (NC-EA)	D9	Pedestrian Crossing	at the top of Grace Park Road at the junction with Collins Avenue.	11/11/2015	Stage 2
49	28107	GRACE PARK ROAD (NC-EA)	D9	Pedestrian Crossing	at the top of Grace Park Road at the junction with Collins Avenue.	25/11/2015	Stage 2
50	35179	GRANGE ABBEY CRESCENT (NC-EA)	D13	Traffic Lights (Rescind)	Remove one set of traffic lights at Grange Abbey Crescent.	17/11/2016	Stage 2
51	33443	GRANGE PARK CRESCENT (NC-EA)	D5	Double Yellow Lines	at the footpath dishing at the DART / flyover.	29/08/2016	Stage 2
52	28543	GRANGE PARK VIEW	D5	Traffic Management	Traffic Mananagement review on the road.	16/12/2015	Stage 2
53	17063	GRANGE ROAD (NC-	D13	Pedestrian Crossing	Pedestrian crossing is too close to the	02/03/2015	Stage 2

Item	SR	Road/Street/Avenue	Postcode	Topic	Request Description	Date Received	SR Status
		EA)			roundabout on the Grange Rd, Donaghmede.		
54	19987	GRANGE ROAD (NC-EA)	D13	Bus Lane	Request for bus lane on Grange road from Baldoyle railway bridge to the Roundabout at Donaghmede.	04/09/2015	Stage 2
55	20714	GRANGE ROAD (NC-EA)	D13		The bottleneck be looked at from the point of view of the pedestrian traffic lights so close to the roundabout (i.e. 20 foot from roundabout).	12/10/2015	Stage 2
56	20716	GRANGE ROAD (NC-EA)	D13	Yellow Box (Rescind)	The Yellow Box at the Grange Road entrance is in the incorrect location on the carriageway and should be moved to the left of it.	12/10/2015	Stage 2
57	20871	GRANGE ROAD (NC-EA)	D13		examine junction with Newgrove estate.	19/10/2015	Stage 2
58	36218	GRANGE ROAD (NC-EA)	D13	Yellow Box (Extend)	Request to extend the yellow box to both sides of Grange Road to allow quicker exit from Grangemore Lawn	04/01/2017	Stage 2
59	36376	GRANGEMORE RISE (NC-EA)	D13	Speed Ramps	Speed ramps for Grangemore Rise.	03/02/2017	Stage 2
60	20284	GRATTAN LODGE (NC-EA)	D13	Pedestrian Crossing	entrance road to Grattan Lodge Estate.	18/09/2015	Stage 2
61	18779	GREENCASTLE ROAD (NC-EA)	D17	Pedestrian Crossing	at the junction of Glin Road.	19/06/2015	Stage 2
62	19980	GREENCASTLE ROAD (NC-EA)	D17	Traffic Lights	Traffic lights for the entrance to Memorial Park,	03/09/2015	Stage 2
63	10898	GREENDALE ROAD (NC-EA)	D5	Zebra Crossing	to cross from Greendale Court to the shopping centre.	26/02/2014	Stage 2
64	17254	GREENDALE ROAD (NC-EA)	D5	Zebra Crossing	at Greendale Court.	19/03/2015	Stage 2
65	19154	GREENDALE ROAD	D13	Pedestrian Crossing	Thornville Drive near Centra entrance.	15/07/2015	Stage 2
66	27895	GREENDALE ROAD (NC-EA)	D5	Pedestrian Crossing	from Colaiste Dulaigh to Briarfield Villas.	17/11/2015	Stage 2

Item	SR	Road/Street/Avenue	Postcode	Topic	Request Description	Date Received	SR Status
67	34617	HARMONSTOWN ROAD (NC-EA)	D5	Children Crossing Sign	for 2 signs at both sides of the green.	20/10/2016	Stage 2
68	35380	HOLLYBROOK ROAD (NC-EA)	D3	Pay & Display & Permit Parking (extension of area)	from Nos. 13 to 38 on the west side and from Nos. 39 to 66 on the east side.	06/12/2016	Stage 2
69	36134	HOWTH JUNCTION COTTAGES (NC-EA)	D5	Speed Ramps	on either side of the corner on Howth Junction Cottages.	10/01/2017	Stage 2
70	14813	HOWTH ROAD (NC-EA)	D5	Pedestrian Crossing	at the Topaz Garage	22/10/2014	Stage 2
71	36850	HOWTH ROAD (NC-EA)	D5	Pedestrian Crossing	near entrance to Foxfield Road.	27/02/2017	Stage 2
72	37291	KILBARRON ROAD (NC-EA)	D5	Double Yellow Lines	on Kilbarron Road at the junctions of Cromcastle Avenue, Comcastle Drive and Cromcastle Green.	28/03/2017	Stage 2
73	31797	KILLESTER AVENUE (NC-EA)	D5	Pedestrian Crossing	near junction with Malahide Road	07/06/2016	Stage 2
74	36901	KILMORE ROAD (NC-EA)	D5	Yellow Box	Yellow box outside No 27 located next to a set of traffic lights, difficult to get out of driveway.	20/02/2017	Stage 2
75	33951	KINCORA ROAD (NC-EA)	D3	Double Yellow Lines (Extend)	see SR28532	21/09/2016	Stage 2
76	37158	LOMOND AVENUE (NC-EA)	D3	Pay & Display & Permit Parking	on the road.	22/03/2017	Stage 2
77	10394	MALAHIDE ROAD (NC-EA)	D13	Traffic Lights	on the Darndale roundabout at the junction of Malahide Road and Blunden Drive.	24/01/2014	Stage 2
78	17694	MALAHIDE ROAD (NC-EA)	D17	Pedestrian Crossing	from the pedestrian passageway to the shops at the Northern Cross Development.	17/04/2015	Stage 2
79	17695	MALAHIDE ROAD (NC-EA)	D17	Traffic Lights	and Pedestrian Crossing at the exit from the Northern Cross Development.	17/04/2015	Stage 2
80	31329	MALAHIDE ROAD (NC-EA)	D13	Yellow Box (Extend)	roundabout that connects Malahide Rd to Donaghmede Road R139	13/05/2016	Stage 2
81	31796	MALAHIDE ROAD	D5	Pedestrian Crossing	junction with Collins Avenue / Collins Ave East	07/06/2016	Stage 2

Item	SR	Road/Street/Avenue	Postcode	Topic	Request Description	Date Received	SR Status
82	12042	MC AULEY ROAD (NC-EA)	D5	Pedestrian Crossing	on the road.	29/04/2014	Stage 2
83	12673	MC AULEY ROAD (NC-EA)	D5	Pedestrian Crossing	Pedestrian Crossing requested outside Scoil Neasáin, Harmonstown.	29/06/2014	Stage 2
84	35338	MERVILLE AVENUE (NC-EA)	D3	Yellow Box	request for yellow box at above junction	29/11/2016	Stage 2
85	36987	MIDDLE THIRD (NC-EA)	D3	Stop Sign	Request for 3 way stop system /additional stop signs, to be considered at junction of middle third and middle third terrace	10/03/2017	Stage 2
86	37347	MILLBROOK DRIVE (NC-EA)	D13	Speed Ramps	at the junction of Millbrook Drive and Tonlegee Road.	31/03/2017	Stage 2
87	30251	MILLBROOK ROAD (NC-EA)	D5	Traffic Light Sequencing	traffic lights come on from the Tonglee Rd instead of the Millbrook Rd	11/03/2016	Stage 2
88	16923	MOUNT PROSPECT AVENUE (NC-EA)	D3	Pedestrian Crossing	or a Zebra Crossing or a School Warden in vicinity of Seafield Avenue.	25/02/2015	Stage 2
89	16954	MOUNT PROSPECT AVENUE (NC-EA)	D3	Pedestrian Crossing	Mountprospect ave/Seafiled Ave	27/02/2015	Stage 2
90	17009	MOUNT PROSPECT AVENUE (NC-EA)	D3	Pedestrian Crossing	for Mount Prospect Avenue	02/03/2015	Stage 2
91	29256	MOUNT PROSPECT AVENUE (NC-EA)	D3	Pedestrian Crossing	above road	02/02/2016	Stage 2
92	32105	MOUNT PROSPECT AVENUE (NC-EA)	D3	Pedestrian Crossing	or Zebra Crossing in vicinity of Seafield Avenue.	13/06/2016	Stage 2
93	35254	NEWTOWN COURT (NC-EA)	D17	Speed Ramps	Newtown Court Way. <u>recently taken in charge.</u>	23/11/2016	Stage 2
94	11937	PHILIPSBURGH AVENUE (NC-EA)	D3	Cycle Track	Request for cycle tracks on Philipsburgh Avenue	23/04/2014	Stage 2
95	31356	PHILIPSBURGH AVENUE (NC-EA)	D3	Yellow Box	at the junction of Brian Road.	09/05/2016	Stage 2
96	33363	PHILIPSBURGH AVE	D3	Yellow Box	junction of Brian Road.	24/08/2016	Stage 2

Item	SR	Road/Street/Avenue	Postcode	Topic	Request Description	Date Received	SR Status
97	35607	PHILIPSBURGH AVENUE (NC-EA)	D3	Yellow Box	at the junction of Brian Road.	14/12/2016	Stage 2
98	29903	PHILIPSBURGH TERRACE (NC-EA)	D3	Engineer Query	Layby/Ramp causing obstruction	15/02/2016	Stage 2
99	15507	PRIORSWOOD ROAD (NC-EA)	D17	Traffic Lights	at the Darndale Link Rd.	24/11/2014	Stage 2
100	30167	PRIORSWOOD ROAD (NC-EA)	D17	Pedestrian Crossing	Moatview Avenue/Garden to Ferrycarrig Green.	07/03/2016	Stage 2
101	11721	RAHENY ROAD (NC-EA)	D5	Cycle Track	on Raheny Road.	09/04/2014	Stage 2
102	18435	RAHENY ROAD (NC-EA)	D5	Pedestrian Crossing	at the junction of Springdale Road.	02/06/2015	Stage 2
103	18694	RAHENY ROAD (NC-EA)	D3	Pedestrian Crossing	Raheny Rd & Springdale Rd.	12/06/2015	Stage 2
104	28213	RAHENY ROAD (NC-EA)	D5	Engineer Query	Road layout at the Raheny Village cross roads.	01/12/2015	Stage 2
105	33621	RICHMOND ROAD (NC-EA)	D3	Double Yellow Lines (Extend)	from No. 251, Chains Limited to the boundary of No. 249.	06/09/2016	Stage 2
106	35700	SAINT BRENDANS AVENUE (NC-EA)	D5	Yellow Box	Request for yellow box installed exiting from Saint Brendan's Avenue onto the Artane Roundabout.	21/12/2016	Stage 2
107	36777	SAINT BRIGID'S ROAD (NC-EA)	D5	Pedestrian Crossing	Ped Crossing at St Brdigids Rd / Gracefield Rd interface	10/02/2017	Stage 2
108	18286	SAINT DAVID'S WOOD (NC-EA)	D5	Pedestrian Crossing	On St. David's Wood at the junction of Malahide Road.	13/05/2015	Stage 2
109	27837	SAINT GABRIEL'S ROAD (NC-EA)	D3	Zebra Crossing	at the Mace Shop.	16/11/2015	Stage 2
110	27903	SAINT GABRIEL'S ROAD (NC-EA)	D3	Zebra Crossing	at Mace shop	17/11/2015	Stage 2
111	27904	ST GABRIEL'S ROAD	D3	Zebra Crossing	Request for zebra crossing outside mace shop	18/11/2015	Stage 2

Item	SR	Road/Street/Avenue	Postcode	Topic	Request Description	Date Received	SR Status
112	27905	SAINT GABRIEL'S ROAD (NC-EA)	D3	Zebra Crossing	Request for zebra crossing outside mace shop	18/11/2015	Stage 2
113	28078	SAINT GABRIEL'S ROAD (NC-EA)	D3	Zebra Crossing	From the Mace Shop to St. Gabriel's Church.	23/11/2015	Stage 2
114	35617	SAINT LAWRENCE ROAD (NC-EA)	D3	Pedestrian Crossing	On St. Lawrence Road at the junction with Howth Road	17/12/2016	Stage 2
115	29922	SANTRY AVENUE (NC/EA)	D9	Yellow Box	at the entrance to the Metro Hotel.	25/02/2016	Stage 2
116	36873	SEAFIELD AVENUE (NC-EA)	D3	School Ahead Sign	request for additional signs on Seafield Avenue and Seapark Road.	07/03/2017	Stage 2
117	35745	SEAFIELD ROAD EAST (NC-EA)	D3	Traffic Calming	Request for traffic calming measures near 1 Seacourt.	04/01/2017	Stage 2
118	16961	SEAFIELD ROAD WEST (NC-EA)	D3	Traffic Calming	Request for more effective traffic calming/Speed cushions are not effective.	26/02/2015	Stage 2
119	19894	SEAVIEW AVENUE NORTH (NC-EA)	D3	Zebra Crossing	Zebra Crossing for junction of Seaview Ave North & Clontarf Rd.	31/08/2015	Stage 2
120	14882	SION HILL ROAD (NC-EA)	D9	Pedestrian Crossing	On Sion Hill Road at the Goose Tavern.	20/10/2014	Stage 2
121	18688	SKELLY'S LANE (NC-EA)	D5	Zebra Crossing	from Elm Mount Crescent to Montrose Grove.	12/06/2015	Stage 2
122	21164	SLADEMORE AVENUE (NC-EA)	D13	School Warden	Additional school warden for Sladmore Avenue.	28/10/2015	Stage 2
123	34797	SLADEMORE AVENUE (NC-EA)	D13	Roundabout (Rescind)	Change location of new roundabout on Sladmore Ave.	02/11/2016	Stage 2
124	34803	SLADEMORE Ave	D13	Roundabout (Rescind)	Request removal of mini roundabout	03/11/2016	Stage 2
125	17551	SPRINGDALE ROAD (NC-EA)	D5	Pedestrian Crossing	Springdale Road and Station Road .	14/04/2015	Stage 2
126	32954	STILES COURT (NC-	D3	Double Yellow Lines	opposite the houses.	22/07/2016	Stage 2

Item	SR	Road/Street/Avenue	Postcode	Topic	Request Description	Date Received	SR Status
		EA)					
127	34968	SYBIL HILL ROAD (NC-EA)	D3	Speed Ramps	Request to have a speed ramp on Sybil Hill Road, at the entrance to St. Anne's Park relocated	09/11/2016	Stage 2
128	35335	SYBIL HILL ROAD (NC-EA)	D3	Speed Ramps	Request to have the speed ramp on Sybil Hill Road, at the entrance to St. Anne's Park relocated	05/12/2016	Stage 2
129	33688	TEMPLE VIEW GREEN (NC-EA)	D13	Yield Sign	junction of Temple View Green & Walk.	09/09/2016	Stage 2
130	33687	TEMPLE VIEW PARK (NC-EA)	D13	Yield Sign	Yield sign for junction of Temple View Park & Drive.	09/09/2016	Stage 2
131	28441	THE HOLE IN THE WALL ROAD (NC-EA)	D13	Traffic Lights	at the roundabout at the junction of The Hole in the Wall Road / Grange Road.	09/12/2015	Stage 2
132	28470	THE HOLE IN THE WALL ROAD (NC-EA)	D13	Pedestrian Crossing	at the bus stop.	10/12/2015	Stage 2
133	35602	THE HOLE IN THE WALL ROAD (NC-EA)	D13	Yellow Box (Extend)	at the exit of Clongriffin.	13/12/2016	Stage 2
134	30355	TONLEGEE AVENUE (NC-EA)	D5	Yellow Box	Half-yellow box at junction with Tonlegree Ave .	18/03/2016	Stage 2
135	19592	VENETIAN HALL (NC-EA)	D5	Traffic Lights	at Venetian Hall.	06/08/2015	Stage 2
136	36849	VENETIAN HALL (NC-EA)	D5	Double Yellow Lines	at Venetian Hall, Howth Road, on the right hand side leading up to the bridge and on the left hand side to the entrance to Nos. 1-33.	27/02/2017	Stage 2
137	31756	WATERMILL ROAD (NC-EA)	D5	Disabled Parking Bay (Rescind General)	Move space	03/06/2016	Stage 2
138	30154	WOODLAWN Ave	D9	Pedestrian Crossing	from Woodlawn Estate area to Santry	08/03/2016	Stage 2
139	34628	INVERNESS ROAD (NC-EA)	D3	Pay & Display & Permit Parking	on the road.	24/10/2016	Stage 3
140	34649	MERVILLE AVENUE (NC-EA)	D3	Pay & Display & Permit Parking (change of hours)	for extension of operational hours.	24/10/2016	Stage 3

Item	SR	Road/Street/Avenue	Postcode	Topic	Request Description	Date Received	SR Status
141	19961	ADARE PARK (NC-EA)	D5	Speed Ramps	above road	31/08/2015	Stage 4
142	21001	ANNADALE DRIVE (NC-EA)	D9	Traffic Calming	on the road.	19/10/2015	Stage 4
143	36942	BALLYSHANNON ROAD (NC-EA)	D5	Parking Prohibition	Some form of parking prohibition like DYs near the green at castletimon and Ballyshannon road.	10/03/2017	Stage 4
144	18668	BEAUMONT WOODS (NC-EA)	D9	Speed Ramps	on The Park	15/06/2015	Stage 4
145	35021	BEAUVALE PARK (NC-EA)	D5	Double Yellow Lines	along Beauvale Park on the corner	11/11/2016	Stage 4
146	28597	BLACKHEATH PARK (NC-EA)	D3	Engineer Query	Speed ramps need to be examined.	14/12/2015	Stage 4
147	33265	BRIAN AVENUE (NC-EA)	D3	Traffic Calming	on the road.	28/07/2016	Stage 4
148	35523	BRIAN ROAD (NC-EA)	D3	One-Way System (Rescind)	on the road.	07/12/2016	Stage 4
149	20515	BRIARFIELD VILLAS (NC-EA)	D5	School Warden	Outside Scoil Eoin & Greendale Secondary School.	01/10/2015	Stage 4
150	36854	BROOKWOOD AVENUE (NC-EA)	D5	3.5 Tonne Limit	Signage for entries to Brookwood Avenue	02/03/2017	Stage 4
151	37252	BROOKWOOD ROAD (NC-EA)	D5	One-Way System	on the road.	09/03/2017	Stage 4
152	21008	CASTLE AVENUE (NC-EA)	D3	School Warden	on Castle Avenue near the junction of Seafield Road West.	20/10/2015	Stage 4
153	27651	CASTLE AVENUE (NC-EA)	D3	School Warden	on Castle Avenue near the junction of Seafield Road West.	02/11/2015	Stage 4
154	35830	CASTLE VIEW (NC-EA)	D3	Cul-De-Sac	request that road be closed off at the Seafield Road West end.	15/12/2016	Stage 4
155	33371	CHURCH AVENUE	D9	Pay /Display /Permit ext	Church Avenue, Drumcondra, Nos. 1A to 67.	24/08/2016	Stage 4

Item	SR	Road/Street/Avenue	Postcode	Topic	Request Description	Date Received	SR Status
156	36608	CHURCH AVENUE (NC-EA)	D9	Engineer Query	Additional safety measures, road markings, signage & safety barriers o/s Drumcondra N.S.	17/02/2017	Stage 4
157	37148	CHURCH AVENUE (NC-EA)	D9	School Keep Clear	outside Drumcondra National School.	13/02/2017	Stage 4
158	37149	CHURCH AVENUE (NC-EA)	D9	Zebra Crossing	outside Drumcondra National School.	13/02/2017	Stage 4
159	35293	CHURCHGATE AVENUE (NC-EA)	D3	Traffic Calming	entrance of Churchgate Avenue, Clontarf.	28/11/2016	Stage 4
160	34051	CLANMAURICE ROAD (NC-EA)	D9	Double Yellow Lines (Extend)	on all corners of Clanmaurice Road, Clandonagh Road, Clanranald Road.	23/09/2016	Stage 4
161	9447	CLARE HALL AVENUE (NC-EA)	D13	Pedestrian Crossing	at the clare hall roundabout.	12/11/2013	Stage 4
162	16854	CLONTARF ROAD (NC-EA)	D3	Pedestrian Crossing	Clontarf Road between Vernon Avenue & Conquer Hill Road.	16/02/2015	Stage 4
163	36393	CLONTARF ROAD (NC-EA)	D3	Traffic Calming	Traffic calming measures for Howth Road Mixed N.S. on Clontarf Rd, near junction with Howth Rd.	06/02/2017	Stage 4
164	36414	CLONTARF ROAD (NC-EA)	D3	Double Yellow Lines	request for double yellow lines at Bus Stop No. 1740, stop after the Howth Road junction outbound at the Presbyterian Church.	06/02/2017	Stage 4
165	20488	COLLINS AVENUE EAST (NC-EA)	D5	Pedestrian Crossing	in front of the school and rescind existing lights	30/09/2015	Stage 4
166	20870	COLLINS AVENUE EAST (NC-EA)	D5	Pedestrian Crossing	At the bend, close to 53 Avenue Bistro.	19/10/2015	Stage 4
167	37434	COPELAND GROVE (NC-EA)	D3	Parking Prohibition	extension of the parking restrictions at the entrance to the road.	03/04/2017	Stage 4

Item	SR	Road/Street/Avenue	Postcode	Topic	Request Description	Date Received	SR Status
168	37027	CRESTFIELD CLOSE (NC-EA)	D9	Double Yellow Lines	DYLS on corners of Crestfield Close, people parking on corners and on dishing making it difficult to cross road.	15/03/2017	Stage 4
169	34214	DANIELI ROAD (NC-EA)	D5	Engineer Query	request for corner to made more severe as a traffic calming measure	29/09/2016	Stage 4
170	10813	DUNDANIEL ROAD (NC-EA)	D5	Pedestrian Crossing	from Dundaniel Rd to Kilbarron Rd.	21/02/2014	Stage 4
171	27974	EDENMORE GREEN (NC-EA)	D5	Traffic Calming	Appeal in relation to traffic claming measures for the road.	20/11/2015	Stage 4
172	12032	GRACE PARK ROAD (NC-EA)	D9	Traffic Lights	at the junction of Richmond Road.	29/04/2014	Stage 4
173	35604	GRACE PARK ROAD (NC-EA)	D3	Pedestrian Crossing	on Grace Park Road at the junction of Richmond Road.	13/12/2016	Stage 4
174	36385	GRACEFIELD AVENUE (NC-EA)	D5	Double Yellow Lines	DYLS for o/s 28 Gracefield Ave.	24/02/2017	Stage 4
175	36742	GRACEFIELD AVENUE (NC-EA)	D5	Double Yellow Lines	DYLS See 36385	08/02/2017	Stage 4
176	8420	GRANGE ROAD (NC-EA)	D13	Traffic Lights	on Grange Road at Grangemore Grove.	26/08/2013	Stage 4
177	10628	GRANGE ROAD (NC-EA)	D13	Pedestrian Crossing	on Grange Road at Grange Abbey Grove.	05/02/2014	Stage 4
178	37201	GRANGE ROAD (NC-EA)	D13	Children Crossing Sign	at the junction of the Grange Road and The Hole in the Wall Road.	27/03/2017	Stage 4
179	37203	GREENCASTLE ROAD (NC-EA)	D17	Traffic Calming	on the top half of the road between Barryscourt Road and Riverside junction.	23/03/2017	Stage 4
180	35611	GREENWOOD DRIVE (NC-EA)	D13	Double Yellow Lines (Extend)	near Greenwood Close.	19/12/2016	Stage 4
181	12935	HADDON ROAD (NC-EA)	D3	Pedestrian Build-Out	at the junction of Clontarf Road.	25/06/2014	Stage 4

Item	SR	Road/Street/Avenue	Postcode	Topic	Request Description	Date Received	SR Status
182	19282	HAZELWOOD PARK (NC-EA)	D5	Traffic Calming	Traffic calming measures.	17/07/2015	Stage 4
183	36347	HOLLYBROOK ROAD (NC-EA)	D3	Disabled Parking Bay (Rescind Residential)	Remove parking bay at 27 Hollybrook Rd, Clontarf, D3.	03/02/2017	Stage 4
184	20723	HOWTH ROAD (NC-EA)	D5	Bus Stop Approvals	Request for Kassille kerbing for stop 539 on Howth Rd	12/10/2015	Stage 4
185	29348	KILBARRON ROAD (NC-EA)	D5	Parking Prohibition	On the cul-de-sac	21/12/2015	Stage 4
186	27635	KILMORE ROAD (NC-EA)	D5	Pedestrian Refuge Island	at Ardlea Road junction	19/10/2015	Stage 4
187	29821	KINCORA COURT (NC-EA)	D3	Speed Ramps	Speed ramps for Kincora Court, Clontarf.	18/02/2016	Stage 4
188	29373	KINCORA GROVE (NC-EA)	D3	Traffic Calming	Kincora Grove	04/02/2016	Stage 4
189	34896	KINCORA GROVE (NC-EA)	D3	Caution Children Sign	on Kincora Grove.	08/11/2016	Stage 4
190	19734	KINCORA ROAD (NC-EA)	D3	Disabled Parking Bay (General)	north side of Kincora Road.	20/08/2015	Stage 4
191	28076	KINCORA ROAD (NC-EA)	D3	Speed Ramps	on the road.	23/11/2015	Stage 4
192	36884	KINCORA ROAD (NC-EA)	D3	Double Yellow Lines	from Nos. 55-61, on both sides of the road, to facilitate residents exiting Hazel Lane/Kincora Walk.	14/02/2017	Stage 4
193	35423	LARAGH CLOSE (NC-EA)	D13	Double Yellow Lines	at the junction of Laragh Grove.	07/12/2016	Stage 4
194	34588	LOUGH DERG ROAD (NC-EA)	D5	Double Yellow Lines (Extend)	around all of the green.	18/10/2016	Stage 4
195	12323	MALAHIDE ROAD	D3	Traffic Calming	Malahide Road slip road, Marino C. Clontarf Rd.	13/05/2014	Stage 4
196	14313	MALAHIDE ROAD (NC-EA)	D17	Intelligent Traffic Signals	Request to install Pedestrian Operated Signal on above road immediately north of Darndale	25/09/2014	Stage 4

Item	SR	Road/Street/Avenue	Postcode	Topic	Request Description	Date Received	SR Status
					Roundabout.		
197	35891	MALAHIDE ROAD (NC-EA)	D5	Right Turn Filter Light	requests right turn filter light instead of 'no right turn'	04/01/2017	Stage 4
198	35967	MARYFIELD DRIVE (NC-EA)	D1	Double Yellow Lines	request for double yellow lines at pedestrian entrance to Lidl.	05/01/2017	Stage 4
199	35718	MARYFIELD WOODS (NC-EA)	D5	Double Yellow Lines (Extend)	Request for extension of DYL's to left side of road	20/12/2016	Stage 4
200	12285	MC AULEY AVENUE (NC-EA)	D5	Engineer Query	Traffic measures at bend at junction of McAuley Avenue & Léin Park, and at bend at junction with Léin Road.	12/05/2014	Stage 4
201	36277	MC AULEY DRIVE (NC-EA)	D5	Parking Prohibition	opposite No. 12.	20/01/2017	Stage 4
202	29598	MC AULEY PARK (NC-EA)	D5	School Warden	at Scoil Neasain.	11/02/2016	Stage 4
203	16955	MOUNT PROSPECT AVENUE (NC-EA)	D3	School Warden	on the road.	25/02/2015	Stage 4
204	17011	MOUNT PROSPECT AVENUE (NC-EA)	D3	School Warden	School Warden requested for Mount Prospect Avenue.	02/03/2015	Stage 4
205	29255	MOUNT PROSPECT AVENUE (NC-EA)	D3	School Warden	above road	02/02/2016	Stage 4
206	36856	MOUNT PROSPECT LAWNS (NC-EA)	D3	Double Yellow Lines	between No. 3 and No. 2. Driveway widened to allow access and Parking Bay removed but motorists continue to park there.	08/03/2017	Stage 4
207	34618	NEWGROVE ESTATE (NC-EA)	D13	Caution Children Sign	caution children signs in estate	20/10/2016	Stage 4
208	37324	RATHMORE PARK (NC-EA)	D5	Parking Prohibition	Laneway btwn nos.25-26 - Some type of parking prohibition to prevent cars blocking access.	03/04/2017	Stage 4
209	31061	SHELMARTIN	D3	Parking Prohibition	outside the Community Hall entrance	18/04/2016	Stage 4

Item	SR	Road/Street/Avenue	Postcode	Topic	Request Description	Date Received	SR Status
		AVENUE (NC-EA)					
210	20334	SION HILL ROAD (NC-EA)	D9	Traffic Calming	Request for additional ramp in vicinity of No. 43 as ramp that was previously there was removed by developer	22/09/2015	Stage 4
211	35094	SION HILL ROAD (NC-EA)	D9	Double Yellow Lines	junction of Sion Hill Park with Sion Hill Road	16/11/2016	Stage 4
212	18005	SLADEMORE AVENUE (NC-EA)	D13	Traffic Calming	at the junction of Slademoire Avenue and Elton Drive.	01/05/2015	Stage 4
213	34799	SLADEMORE AVENUE (NC-EA)	D13	Double Yellow Lines	DYs for access to St. Paul's schools.	02/11/2016	Stage 4
214	11548	SPRINGDALE ROAD (NC-EA)	D5	Pedestrian Refuge Island	at the junction of Springdale Road and Raheny Road.	03/04/2014	Stage 4
215	20178	SPRINGDALE ROAD (NC-EA)	D5	Pedestrian Refuge Island	at the junction of Springdale Road and Raheny Road.	07/09/2015	Stage 4
216	30367	THE HOLE IN THE WALL ROAD (NC-EA)	D13	Sign Repairs	Signs to indicate "CYCLE TRACK" and BUS LANE at Priory Hall	15/03/2016	Stage 4
217	30910	THORNVILLE AVENUE (NC-EA)	D5	Speed Ramps	on above road	20/04/2016	Stage 4
218	35364	THORNVILLE AVENUE (NC-EA)	D5	Double Yellow Lines	at the junction of Thornville Avenue and Thornville Road.	30/11/2016	Stage 4
219	35095	VERNON AVENUE (NC-EA)	D3	One-Way System	Request for one way system.	16/11/2016	Stage 4
220	35681	WATERMILL DRIVE (NC-EA)	D5	Double Yellow Lines	either side of/across No. 21.	03/01/2017	Stage 4
221	34838	WOODBINE ROAD (NC-EA)	D5	Double Yellow Lines	DYs for junction of Woodbine Pk & Raheny Rd.	04/11/2016	Stage 4
222	34848	ARDLEA ROAD (NC)	D5	Pedestrian Crossing	Ardlea Road at the junction with Kilmore Road.	25/10/2016	Stage 5
223	35764	ARDLEA ROAD (NC)	D5	Yellow Box	Outside 186	10/01/2017	Stage 5
224	34921	AVONDALE PARK (NC-EA)	D5	Disabled Parking Bay (Residential)	outside No. 82	09/11/2016	Stage 5

Item	SR	Road/Street/Avenue	Postcode	Topic	Request Description	Date Received	SR Status
225	29562	BELMONT PARK (NC-EA)	D5	Stop Sign	stop sign at the beginning of the estate for cars exiting onto Raheny Road.	11/02/2016	Stage 5
226	32028	CASTLE AVENUE (NC-EA)	D3	Engineer Query	Request again (on foot of SR 14844 being turned down)	16/06/2016	Stage 5
227	30245	CELTIC PARK ROAD (NC-EA)	D9	No Left Turn	from Celtic Park Road onto Collins Park.	11/03/2016	Stage 5
228	35238	CELTIC PARK ROAD (NC-EA)	D9	No Left Turn	No left turn from Celtic Park Road onto Celtic Park Ave.	16/11/2016	Stage 5
229	29517	DOLLYMOUNT PARK (NC-EA)	D3	Illegal Parking Issue	There is illegal parking and yellow lines have to be replaced.	19/01/2015	Stage 5
230	11351	GRANGE ABBEY CRESCENT (NC-EA)	D13	Engineer Query	request to look at the parking problems.	24/03/2014	Stage 5
231	17573	GRANGE ROAD (NC-EA)	D13	Bus Stop Approvals	Request to relocate Bus Stop blocking pedestrian crossing no 4804.	15/04/2015	Stage 5
232	31681	GRANGE ROAD (NC-EA)	D13	3.5 Tonne Limit	3 tonne limit for junction of Grange Rd & Grangemore Rd.	26/05/2016	Stage 5
233	29017	HOWTH ROAD (NC-EA)	D5	Pedestrian Crossing	at the junction of All Saints Road.	21/01/2016	Stage 5
234	35575	KILLESTER AVENUE (NC-EA)	D5	Engineer Query	Request for review on junction of Killester Avenue with St Esra Close (newly built road).	13/12/2016	Stage 5
235	31564	MAYWOOD AVENUE (NC-EA)	D5	Stop Sign	review Stop and Yield signs on above roads	25/05/2016	Stage 5
236	31395	MC AULEY AVENUE (NC-EA)	D5	Children Crossing Sign	on the road.	16/05/2016	Stage 5
237	34844	MOUNT PROSPECT DRIVE (NC-EA)	D3	Disabled Parking Bay (Residential)	outside No. 77.	02/11/2016	Stage 5
238	36782	NEWBROOK ROAD (NC-EA)	D13	Double Yellow Lines	along the grass verge between No. 13 & 14.	26/01/2017	Stage 5
239	29766	PRIORSWOOD ROAD (NC-EA)	D17	Children Crossing Sign	Children crossing sign or caution children sign at above	15/02/2016	Stage 5

Item	SR	Road/Street/Avenue	Postcode	Topic	Request Description	Date Received	SR Status
240	28967	RAHENY PARK (NC-EA)	D5	Yield Sign	outside No. 83.	18/01/2016	Stage 5
241	31671	RICHMOND AVENUE (NC-EA)	D3	Double Yellow Lines	at the corner of Richmond Avenue and Richmond Estate.	31/05/2016	Stage 5
242	28494	SLADEMORE AVENUE (NC-EA)	D13	Traffic Calming	at the junction of Elton Drive.	14/12/2015	Stage 5
243	7946	SWANS NEST AVENUE (NC-EA)	D5	Speed Ramps	Request for ramps on Swan's Nest Avenue.	12/07/2013	Stage 5
244	13491	SYBIL HILL ROAD (NC-EA)	D13	Pedestrian Crossing	at entrance to St Anne's Park, next to St Paul's School.	05/08/2014	Stage 5
245	21215	THE COPSE (NC-EA)	D9	Double Yellow Lines	around the green at The Copse, Griffith Avenue.	02/11/2015	Stage 5
246	14990	TONLEGEE ROAD (NC-EA)	D5	Pedestrian Crossing	Pedestrian Lights to installed on both sides of junction, instead of one side.	03/11/2014	Stage 5

10/4/2017

To the Chairperson and Members of
The North Central Area Committee

Meeting: 15th May 2017

Item No:

With reference to the proposed disposal of land to the rear of 14 Marino Park, Marino, Dublin 3 to Philip and Sally Ann Lyons.

An application has been received from Philip and Sally Ann Lyons to purchase a plot of ground to the rear of their property at No. 14 Marino Park, Marino, Dublin 3. The plot of ground in question, which is shown coloured pink on Map Index No. SM-2017-0230, and has an area of approximately 39 sq metres, has been incorporated into his rear garden for many years.

It is proposed to dispose of the City Council's fee simple interest in the plot of ground to Philip and Sally Ann Lyons subject to the following terms and conditions:

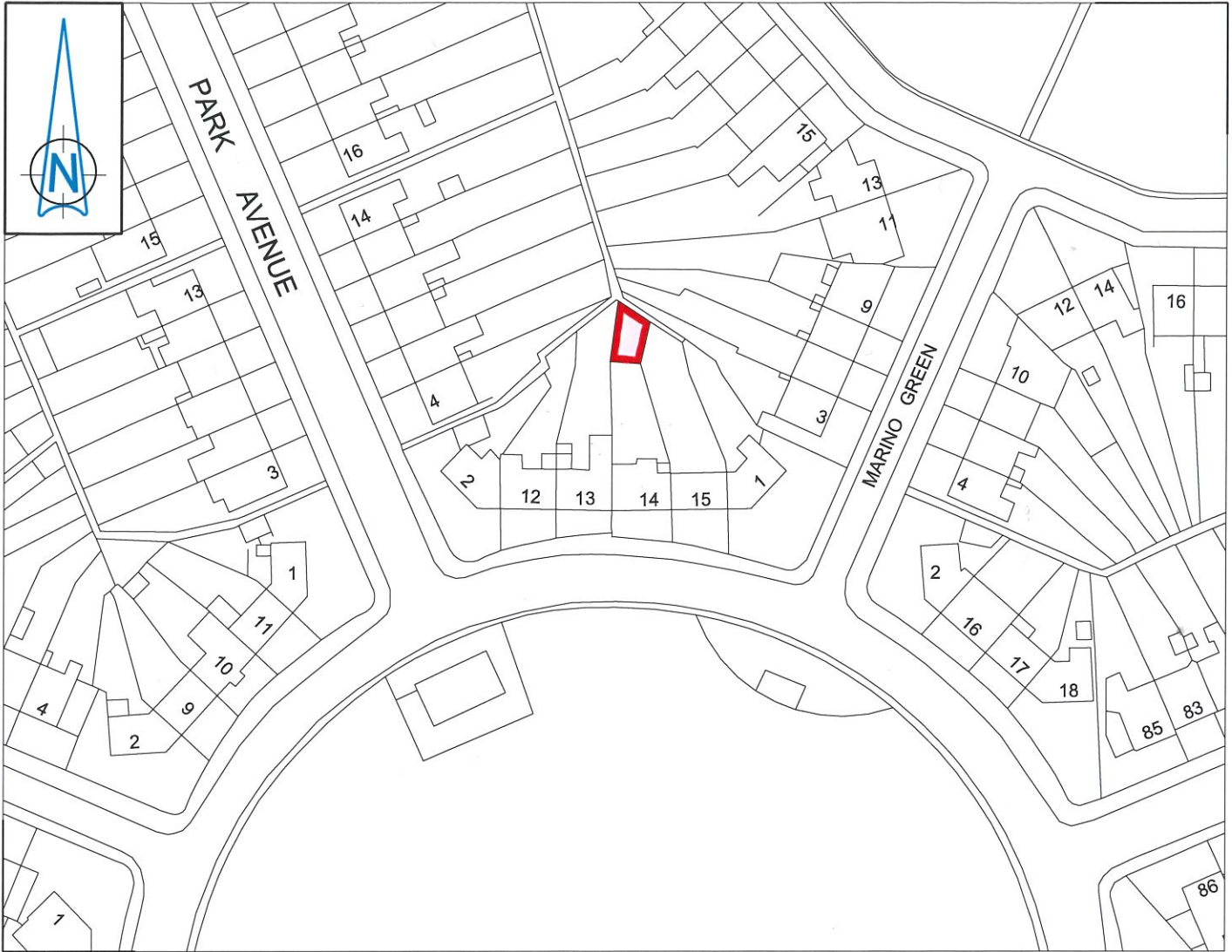
1. The consideration shall be €1,000 (one thousand euro).
2. The purchaser shall be responsible for their own legal costs in the matter and shall also pay approximately €500.00 (plus VAT) towards the Council's costs.

The disposal shall be subject to any such covenants and conditions as the Law Agent in his discretion shall stipulate.

No agreement enforceable at law is created or intended to be created until an exchange of contracts has taken place.

Paul Clegg _____
Executive Manager

18/4/2017 _____
Date



MARINO PARK - No. 14

Dublin of City Council to Philip and Sally Ann Lyons

Disposal of Fee Simple

Area: 39m²



Comhairle Cathrach
Bhaile Átha Cliath
Dublin City Council

An Roinn Comhshaoil agus Iompair
Rannán Suirbhéireachta agus Léarscáilithe
Environment and Transportation Department
Survey and Mapping Division

O.S REF
3198-13

SCALE
1:1000

INDEX No	FOLDER No	CODE	DWG No	REV
FILE NO	SM-2017-0230-0204- C3 - 001 - A.dgn			

DATE
07-04-2017

**SURVEYED /
PRODUCED BY**
L. Butler

THIS MAP IS CERTIFIED TO BE COMPUTER GENERATED BY
DUBLIN CITY COUNCIL FROM ORDNANCE SURVEY DIGITAL MAPBASE
SURVEY, MAPPING AND RELATED RESEARCH APPROVED

INDEX No.

JOHN W. FLANAGAN
PhD CEng Eur Ing FIEI FICE
ACTING CITY ENGINEER

APPROVED _____
THOMAS CURRAN
ACTING MANAGER LAND SURVEYING & MAPPING
DUBLIN CITY COUNCIL

SM-2017-0230

Development Department,
Civic Offices.

13th April 2017.

**To: The Chairman and Members of
North Central Area Committee**

Meeting: 15th May 2017

Item No.

With reference to the proposed disposal of Dublin City Council's freehold interest in a property at Gracefield Road\Artane Roundabout, Malahide Road, Dublin 5.

By way of Indenture of Lease dated 13th December 1961, Dublin City Council demised a site at Gracefield Road\Artane Roundabout, Malahide Road, Dublin 5 to the Governor and Company of the Bank of Ireland subject to a yearly rate of £120 sterling and the erection of a Bank Premises. The current lessees are Member First Credit Union Limited (formerly Coolock Artane Credit Union Limited) having taken an assignment of the lease from the Governor and Company of the Bank of Ireland on 27th May 1998.

Michael Powell Solicitors acting on behalf of Member First Credit Union Limited have applied to Dublin City Council to acquire the Council's freehold interest therein. The Law Agent has confirmed that the lessee has a statutory entitlement to acquire the Council's interest.

The Chief Valuers Office reports that agreement has been reached with the lessee's agents and accordingly it is proposed to dispose of the Council's freehold interest in the property at Gracefield Road\Artane Roundabout, Malahide Road, Dublin 5 to Member First Credit Union Limited subject to the following terms and conditions:

1. That the property proposed to be disposed is shown outlined in red and coloured pink and green on the map attached hereto which is for identification purposes only. A formal map shall be prepared by the Council's Survey & Mapping Division.
2. That Dublin City Council shall dispose of the Council's freehold interest in the area coloured pink (i.e. area of lease) for the sum of €23,500 (twenty three thousand and five hundred euro) and the freehold interest in the area coloured green (i.e. area outside of lease but occupied by Credit Union) for the sum of €1,500 (one thousand five hundred euro)
3. That Dublin City Council shall transfer the unencumbered freehold title or equivalent in the subject plots.
4. That the applicant shall pay Dublin City Council's Valuer fee of €1,000 (one thousand euro) plus VAT.

5. That the applicant shall pay Dublin City Council's legal fees plus VAT together with legal costs of transfer which shall be agreed with the Council's Law Agent.
6. That the applicant shall be responsible for any VAT liability associated with this disposal and indemnify Dublin City Council against same.
7. That the outstanding charges, rent, rates and taxes (if any) on the subject plots, for which the applicant is liable shall be cleared prior to completion of the transaction.
8. That this transaction shall be completed within 3 months of statutory approval being obtained.

Paul Clegg

Executive Manager






PROPERTY AT GRACEFIELD ROAD nr. ARTANE ROUNDABOUT

FIRST CREDIT UNION LIMITED

MAP FOR INFORMATION

KEY

-  Current physical boundary of Credit Union Site
-  Agreed area in Lease dated 13 Dec 1961
-  Area occupied by Credit Union outside of agreed 1961 Lease Area



An Roinn Comhshaoil agus Iompair
Rannán Suirbhéireachta agus Léarscáilithe
 Environment and Transportation Department
 Survey and Mapping Division

O.S REF	SCALE
DATE	SURVEYED / PRODUCED BY

INDEX No	FOLDER No	CODE	DWG No	REV
FILE NO	SM-2015-0XXX_0204-CX-001-A.dgn			

THIS MAP IS CERTIFIED TO BE COMPUTER GENERATED BY DUBLIN CITY COUNCIL FROM ORDNANCE SURVEY DIGITAL MAPBASE
 SURVEY, MAPPING AND RELATED RESEARCH APPROVED

JOHN W. FLANAGAN
 PhD CEng Eur Ing FIEI FICE
ACTING CITY ENGINEER

APPROVED **THOMAS CURRAN**
 ACTING MANAGER LAND SURVEYING & MAPPING
 DUBLIN CITY COUNCIL

INDEX No.
SM-2015-0XXX






PROPERTY AT GRACEFIELD ROAD nr. ARTANE ROUNDABOUT

FIRST CREDIT UNION LIMITED

MAP FOR INFORMATION

KEY

-  Current physical boundary of Credit Union Site
-  Agreed area in Lease dated 13 Dec 1961
-  Area occupied by Credit Union outside of agreed 1961 Lease Area



An Roinn Comhshaoil agus Iompair
Rannán Suirbhéireachta agus Léarscáilithe
Environment and Transportation Department
Survey and Mapping Division

O.S REF	SCALE
DATE	SURVEYED / PRODUCED BY

INDEX No	FOLDER No	CODE	DWG No	REV
FILE NO	SM-2015-0XXX_0204-CX-001-A.dgn			

THIS MAP IS CERTIFIED TO BE COMPUTER GENERATED BY
DUBLIN CITY COUNCIL FROM ORDNANCE SURVEY DIGITAL MAPBASE
SURVEY, MAPPING AND RELATED RESEARCH APPROVED

JOHN W. FLANAGAN
PhD CEng Eur Ing FIEI FICE
ACTING CITY ENGINEER

APPROVED **THOMAS CURRAN**
ACTING MANAGER LAND SURVEYING & MAPPING
DUBLIN CITY COUNCIL

INDEX No.
SM-2015-0XXX

03/04/2017

To the Chairperson and Members of
The North Central Area Committee

Meeting: 17th April 2017

Item No:

With reference to the proposed disposal of a plot of land to the rear of 8 Saint Aidan's Park Avenue, Marino, Dublin 3 to Noel Stenson and Alan Stenson, Executors to the Estate of Monica Stenson, deceased.

An application has been received from Noel Stenson and Alan Stenson, Executors to the Estate of Monica Stenson, deceased, to purchase a plot of ground to the rear of their property at No. 8 Aidan's Park Avenue, Marino, Dublin 3. The plot of ground in question, which is shown coloured pink on Map Index No. SM-2017-0218, has been incorporated into their rear garden for many years.

It is proposed to dispose of the City Council's interest in the plot of ground to Noel Stenson and Alan Stenson, Executors of the Estate of Monica Stenson, deceased, subject to the following terms and conditions:

1. The consideration shall be €1,000 (one thousand euro).
2. The purchasers shall be responsible for their own legal costs in the matter and shall also pay approximately €500 (plus VAT) towards the Council's costs.

The disposal shall be subject to any such covenants and conditions as the Law Agent in his discretion shall stipulate.

No agreement enforceable at law is created or intended to be created until an exchange of contracts has taken place.

Paul Clegg
Executive Manager

6/4/2017
Date



ST. AIDAN'S PARK AVENUE - No. 8

Lands at rear

Dublin City Council to Noel & Alan Stenson

Disposal of Fee Simple

Area: 80.9m²



Comhairle Cathrach
Bhaile Átha Cliath
Dublin City Council

An Roinn Comhshaoil agus Iompair
Rannán Suirbhéireachta agus Léarscáilithe
Environment and Transportation Department
Survey and Mapping Division

O.S REF 3198-13	SCALE 1:1000
DATE 03 - 04 - 2017	SURVEYED / PRODUCED BY J.Hickey

INDEX No	FOLDER No	CODE	DWG No	REV
FILE NO	SM-2017-0218-_0204- C3 - 001 - A.dgn			

JOHN W. FLANAGAN
PhD CEng Eur Ing FIEI FICE
ACTING CITY ENGINEER

THIS MAP IS CERTIFIED TO BE COMPUTER GENERATED BY
DUBLIN CITY COUNCIL FROM ORDNANCE SURVEY DIGITAL MAPBASE
SURVEY, MAPPING AND RELATED RESEARCH APPROVED

APPROVED _____
THOMAS CURRAN
ACTING MANAGER LAND SURVEYING & MAPPING
DUBLIN CITY COUNCIL

INDEX No.
SM-2017-0218

30/3/2017

To the Chairperson and Members of
The North Central Area Committee

Meeting: 17th April 2017

Item No:

With reference to the proposed disposal of the free simple in a portion of a laneway to the rear of 101-102 Malahide Road, Donnycarney, Dublin 3 to Member First Credit Union Limited.

An application has been received from Member First Credit Union to purchase a portion of a laneway to the rear of their property at 101-102 Malahide Road, Donnycarney. The plot of ground in question, which is shown coloured pink on Map Index No. SM-2017-0016 has been incorporated into their property for many years.

It is proposed to dispose of the City Council's freehold interest in the portion of a laneway to Member First Credit Union Limited subject to the following terms and conditions:

1. The consideration shall be €5,000 (five thousand euro).
2. The purchaser shall pay Dublin City Council's Valuer fee of €1,000 (one thousand euro).
3. The Council shall transfer the unencumbered freehold title or equivalent in the subject plots.
4. The purchaser shall pay Dublin City Council's legal fees plus VAT together with legal costs of transfer which shall be agreed with the Council's Law Agent.
5. The purchaser shall be responsible for any VAT liability associated with this disposal and indemnify Dublin City Council against same.
6. All outstanding charges, rent, rates and taxes (if any) on the subject plots for which the applicant is liable shall be cleared by the purchaser prior to completion of the transaction.
7. This transaction shall be completed within 3 months of statutory approval being obtained.

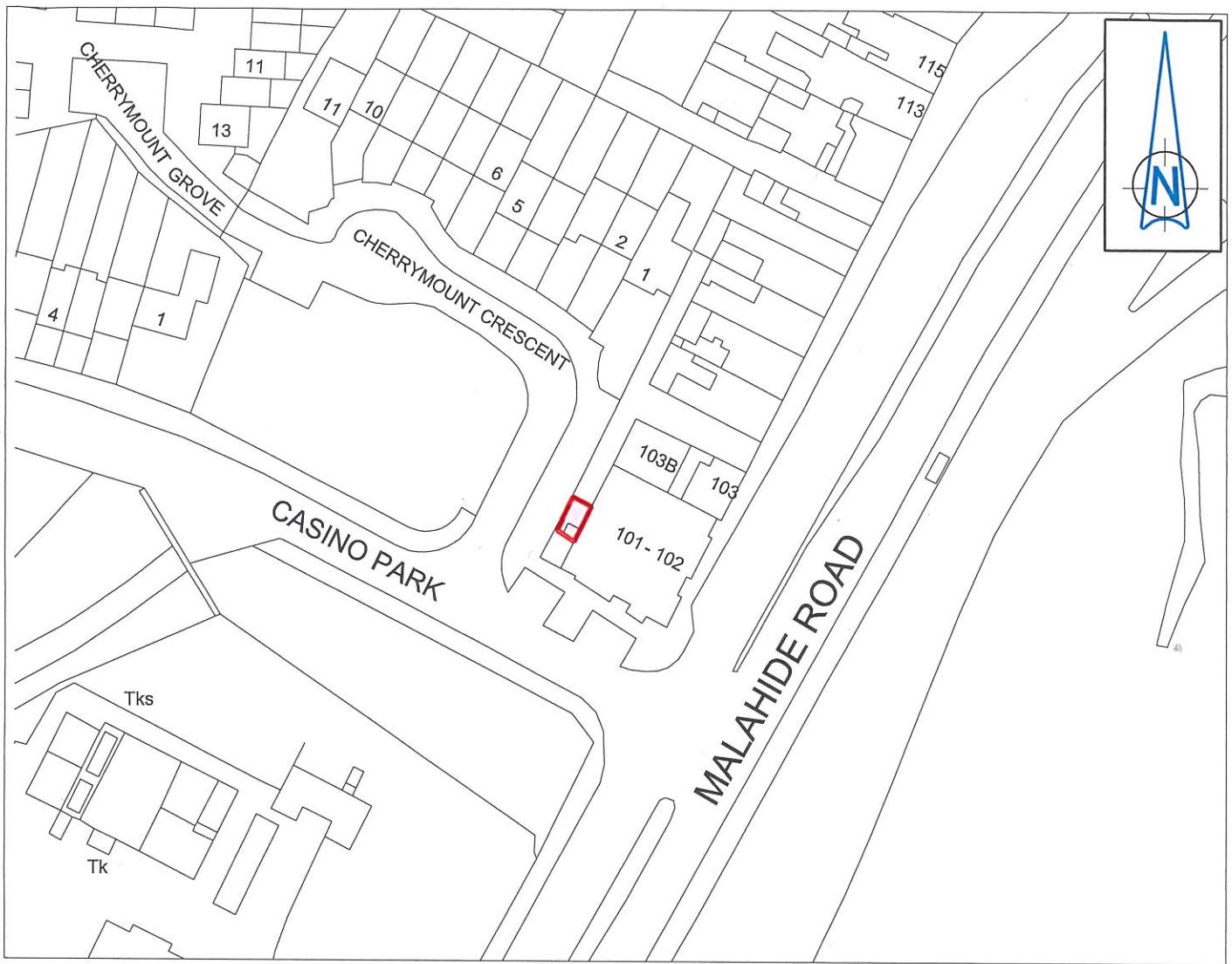
The dates for the performance of any of the requirements of the proposed agreement may be amended at the absolute discretion of the Executive Manager.

That the agreement shall contain such other covenants and conditions as deemed appropriate by Dublin City Council's Law Agent.

No agreement enforceable at law is created or intended to be created until an exchange of contracts has taken place.

Paul Clegg
Executive Manager

6/4/2017
Date



MALAHIDE ROAD No's 101-102 - proposed laneway to rear

Map for Area Committee

Note:

Area = 18 sq. metres approx.



Comhairle Cathrach
Bhaile Átha Cliath
Dublin City Council

**An Roinn Comhshaoil agus Iompair
Rannán Suirbhéireachta agus Léarscáilithe
Environment and Transportation Department
Survey and Mapping Division**

O.S REF 3198-08,09	SCALE 1-1000, 1-500
------------------------------	-------------------------------

DATE 06-04-2017	SURVEYED / PRODUCED BY PMcGinn
---------------------------	--

INDEX No	FOLDER No	CODE	DWG No	REV
FILE NO	SM-2017-0016- 0204- C4 - 002 - A.dgn			

JOHN W. FLANAGAN
PhD CEng Eur Ing FIEI FICE
ACTING CITY ENGINEER

THIS MAP IS CERTIFIED TO BE COMPUTER GENERATED BY
DUBLIN CITY COUNCIL FROM ORDNANCE SURVEY DIGITAL MAPBASE

SURVEY, MAPPING AND RELATED RESEARCH APPROVED

APPROVED _____
THOMAS CURRAN
ACTING MANAGER LAND SURVEYING & MAPPING
DUBLIN CITY COUNCIL

INDEX No.
SM-2017-0016
-002

